

Y Pwyllgor Cynllunio / Planning Committee

28/03/2024

**Lle a Chynaliadwyedd - Y Gwasanaethau Cynllunio
Place and Sustainability - Planning Services**

Lle a Seilwaith | Place and Infrastructure

Cyngor **Sir Gâr**
Carmarthenshire
County Council



**Ceisiadau yr argymhellir
eu bod yn cael eu
cymeradwyo**

**Applications
recommended for
approval**

PL/00152

Gary Glenister

Lle a Chynaliadwyedd - Y Gwasanaethau Cynllunio
Place and Sustainability - Planning Services

Lle a Seilwaith | Place and Infrastructure

Cyngor **Sir Gâr**
Carmarthenshire
County Council







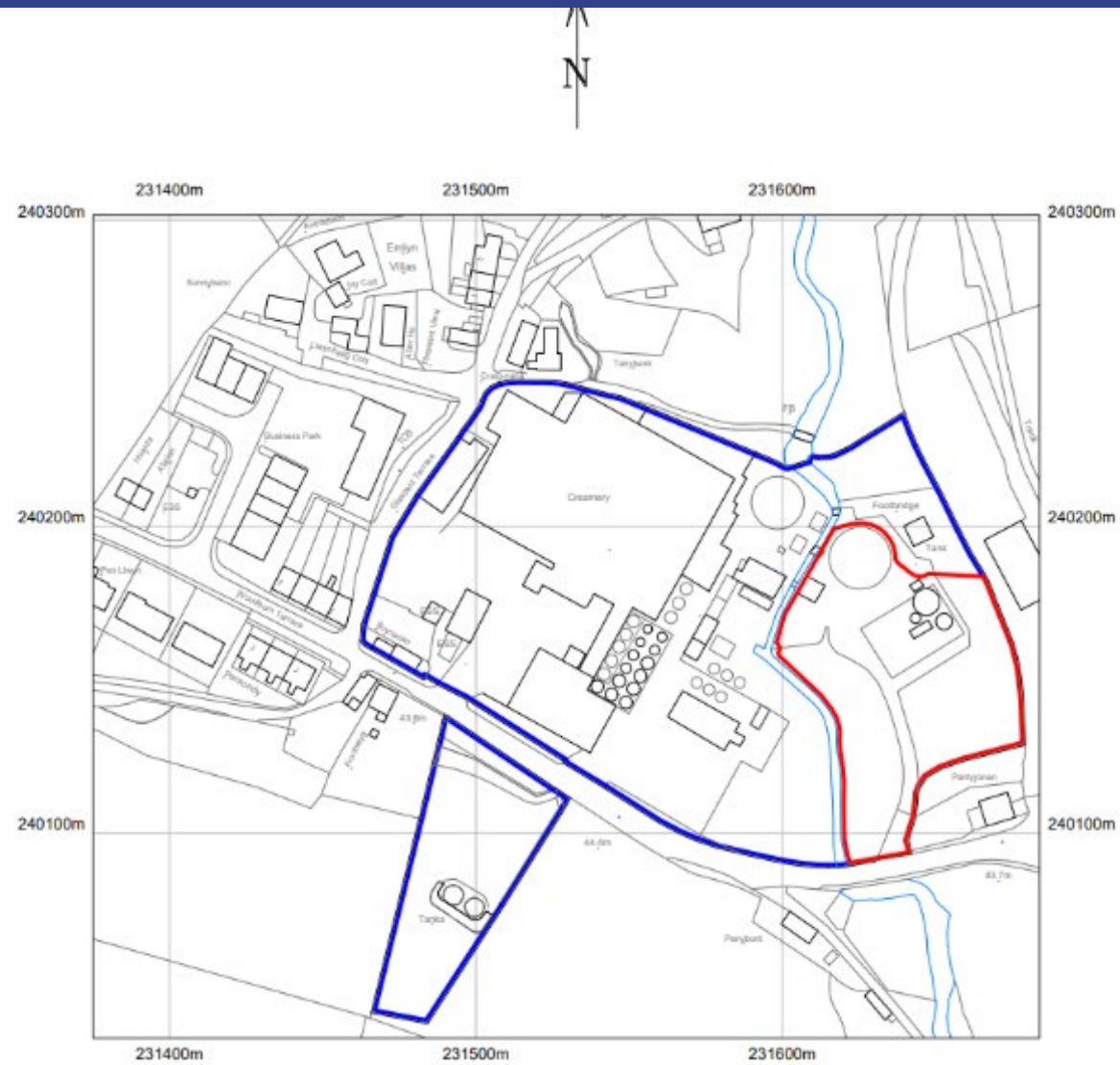
PL/00152

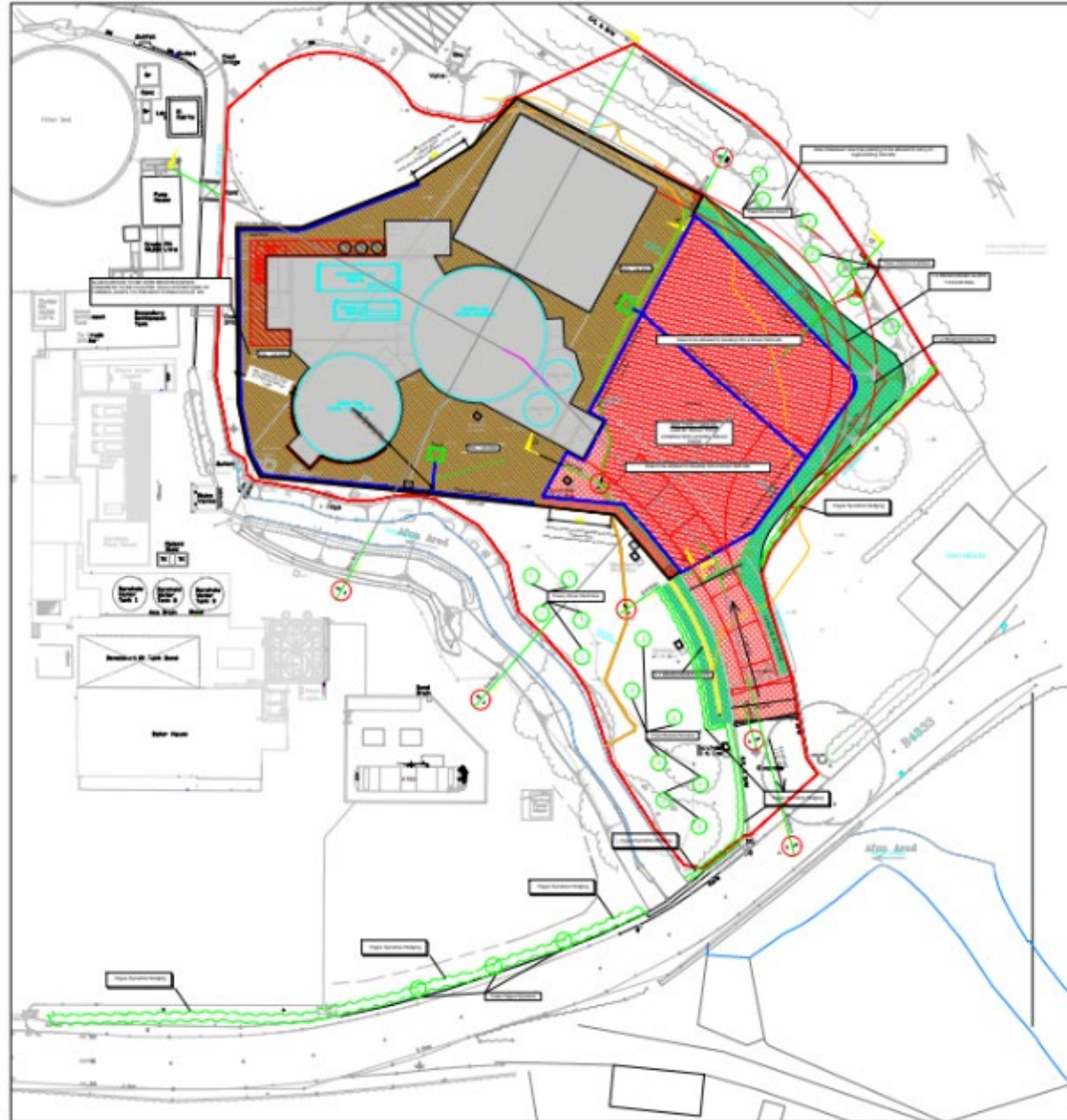




PL/00152







PLANT SCHEDULE			
SPECIMEN TREES			
1 Silver birch	standard	10-14cm girth	3 no.
2 Fagus sylvatica	standard	10-14cm girth	3 no.
3 Salix pendula	standard	10-14cm girth	7 no.
4 Cornus avellana	standard	10-14cm girth	4 no.
5 Prunus avium	standard	10-14cm girth	3 no.
HOEDING PLANTS			
Fagus sylvatica	SR hedging	100-120cm ht	450 no.

PLANTING SPECIES
 All specimen trees are to be root balled and planted in tree pits. 7 cubic metres in dimension and backfilled with screened topsoil (200mm for trees). 20% the trees are to be root balled using woven mesh in diameter. 2m in length and secured with rubber bedding. All trees should be planted between November and March.

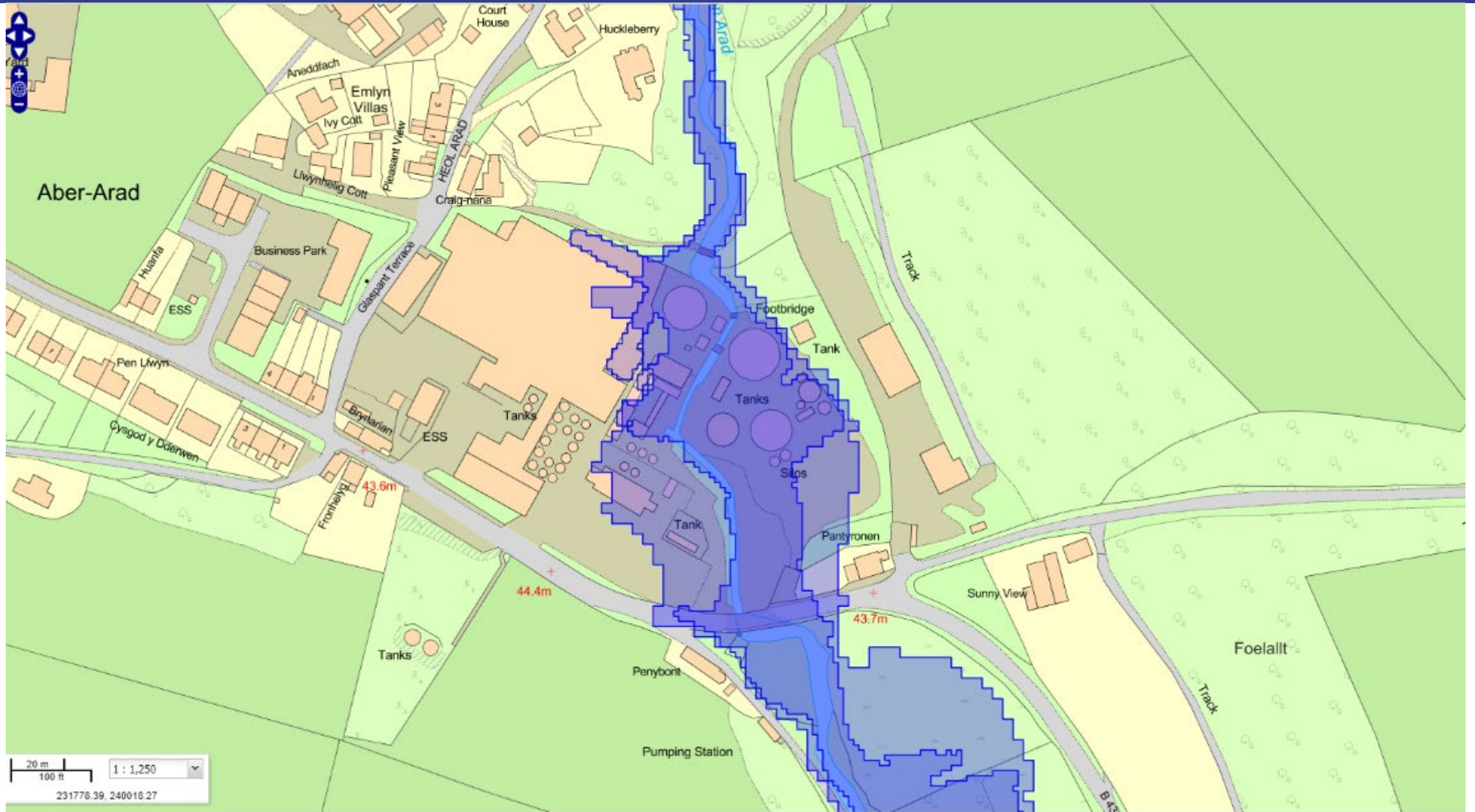
Hedging plants are to be planted in double-dugged rows with 200mm centres, in a trench. The same size specimen shrubs, unroot balled and supported. Root plants to be for protection and supported using a 200mm spiral guard and bamboo cane. 1000mm in height. Individual woven weed mats are to be used for each plant. All hedging plants should be planted between November and March.

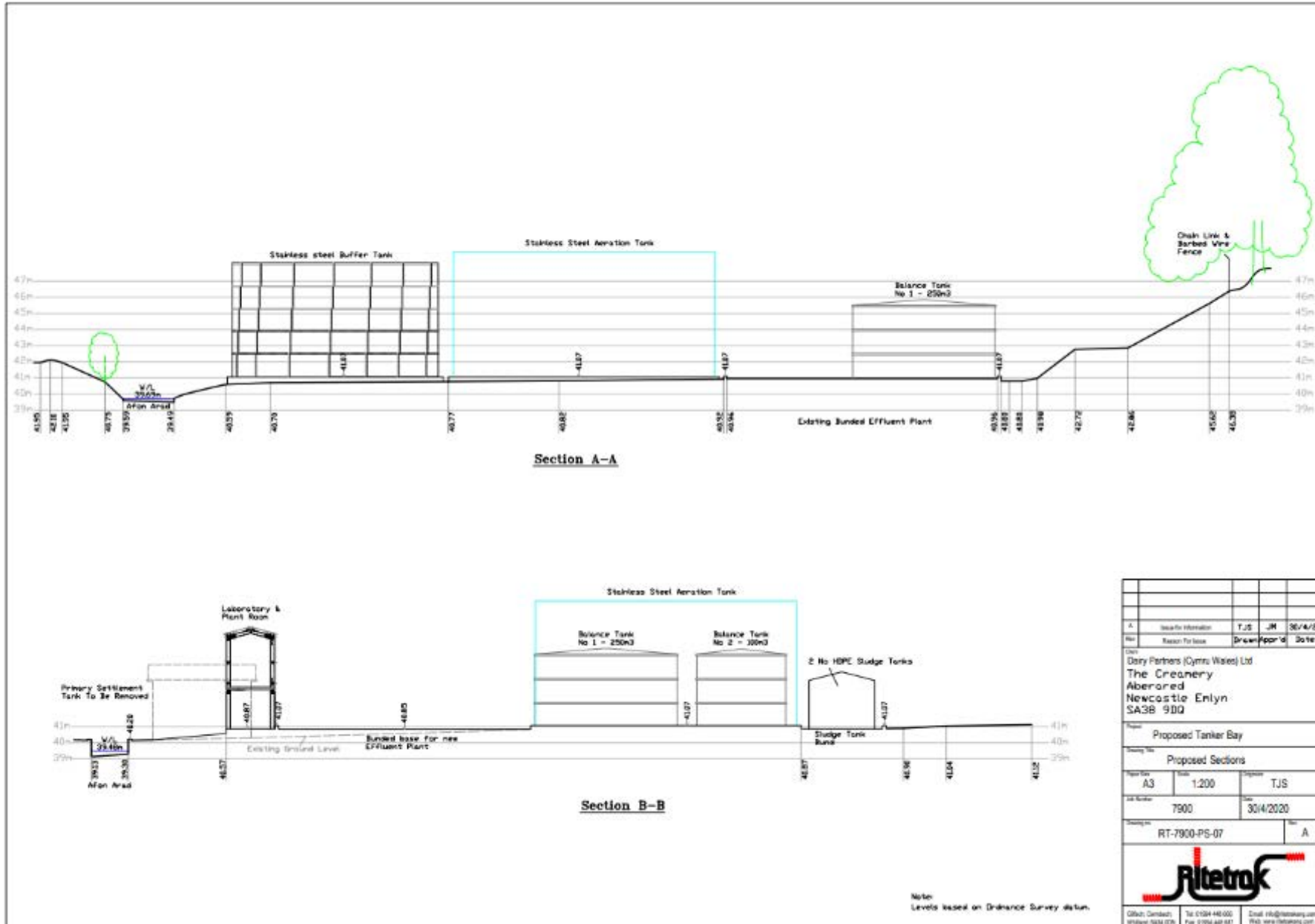
The newly installed root plants are to be protected and supported using a 200mm spiral guard and bamboo cane. 1000mm in height. Individual woven weed mats are to be used for each plant. An overall watering depth of 100mm should be provided, 200mm of which should be subject to a minimum depth of 100mm of topsoil. The trees should be planted between November and March.

WATER MANAGEMENT
 All plants should be watered during the first year during hot dry spells of weather, or if they are showing signs of water stress at any time.
 All dead plants should be replaced during the first planting season after the initial planting.

WIND PROTECTION AND MAINTENANCE
 Tree bedding should be checked every year and topped if too high. Stakes can be removed 3 years after planting.
 Hedging can be cut once they have reached their required height. Cutting should take place yearly in the autumn.
 All plants that die in the first 3 years after planting should be replaced in the next planting season.
 Watering should be carried out during hot, dry spells of weather for the first 3 years after planting.

Drawing Status	Information	
Job Title		
Client	Dairy Partners (Cymru Wales) Ltd	
Drawing Title	Landscaping Plan	
Paper Size	Scale	Originator
A2	1:250	ARD
Job Number	Date	
0001	17-10-2022	
Drawing no.	Rev	
DP-0001	A	
Designed by	HELEN SCUTT LANDSCAPE DESIGNER The Walk Llandelo SA19 6RS 07767 217120 helen@helenscutt.co.uk	
	Tel:	Email:
	Fax:	





A	Issue for Information	TJS	JM	30/4/20
Rev	Reason For Issue	Drawn	App'd	Date
Client	Dairy Partners (Cymru) Wales) Ltd The Creanery Aberored Newcastle Elynn SA38 9DQ			
Project	Proposed Tanker Bay			
Drawing Title	Proposed Sections			
Sheet No	A3	Scale	1:200	Project
				TJS
	7900		30/4/2020	
	RT-7900-PS-07			A
Global Contact:	Tel: 01294 446000	Email: info@ritetrok.com		
Wales: 01494 026	Fax: 01984 446 841	Web: www.ritetrok.com		

PL/00152



PL/00152



PL/00152



PL/00152



PL/00152



PL/00152



PL/00152 (March 2024)



PL/00152 (March 2024)



PL/00152 (March 2024)



PL/00152 (March 2024)



PL/00152 (March 2024)



PL/00152 (March 2024)



PL/00152 Drone Image (2020)



PL/00152 Drone Image (2020)



PL/00152 Drone Image (2020)



PL/00152 Drone Image (2020)



PL/00152 Drone Image (2020)



PL/00152 Drone Image (2020)



PL/00152 Drone Image (2020)



PL/00152 Drone Image (2020)



PL/00152 Drone Image (2020)



PL/00152 Drone Image (2020)



PL/03344

Gary Glenister


Lle a Chynaliadwyedd - Y Gwasanaethau Cynllunio
Place and Sustainability - Planning Services

Lle a Seilwaith | Place and Infrastructure

Cyngor **Sir Gâr**
Carmarthenshire
County Council




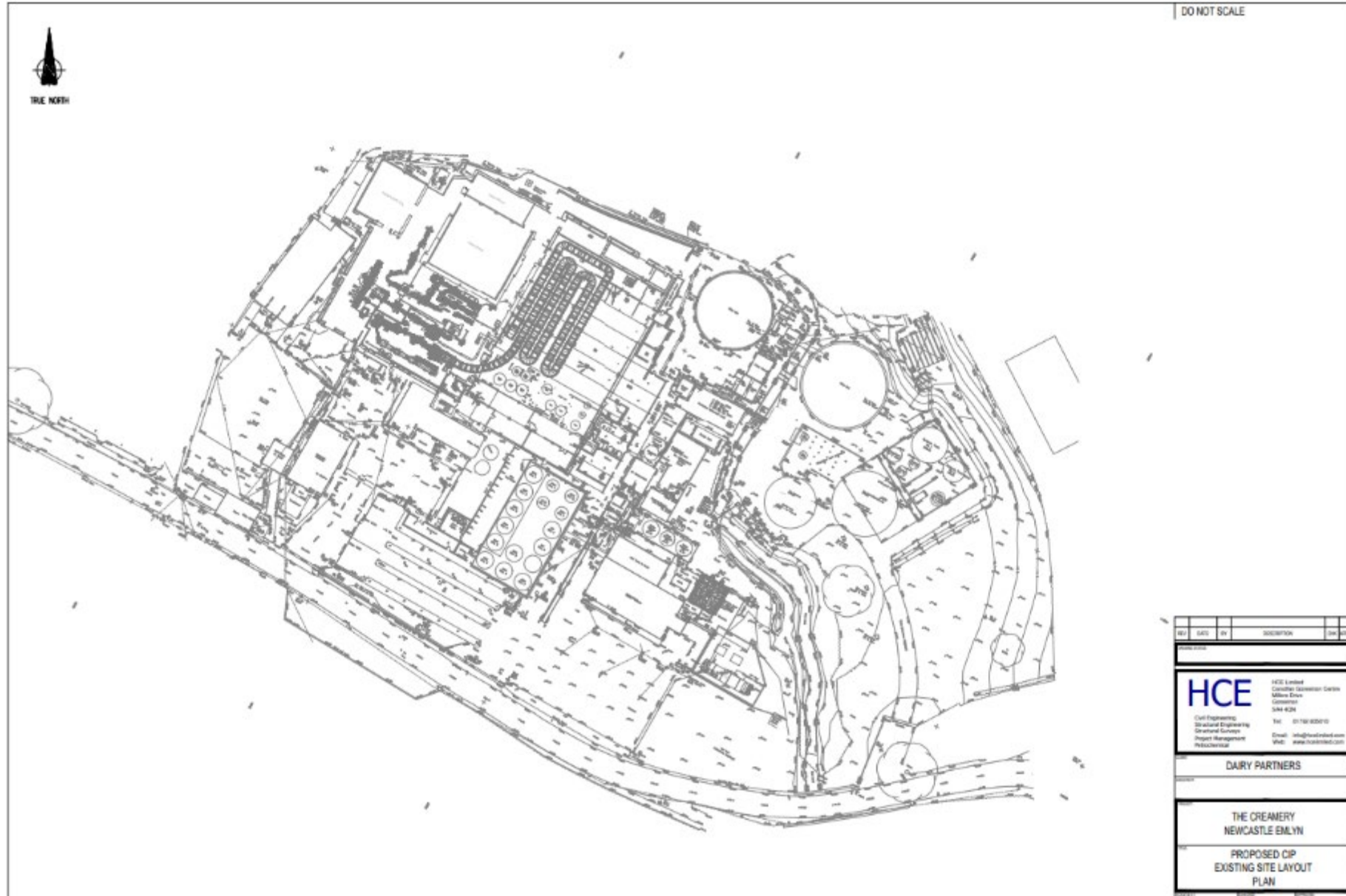
PL/03344





PL/03344

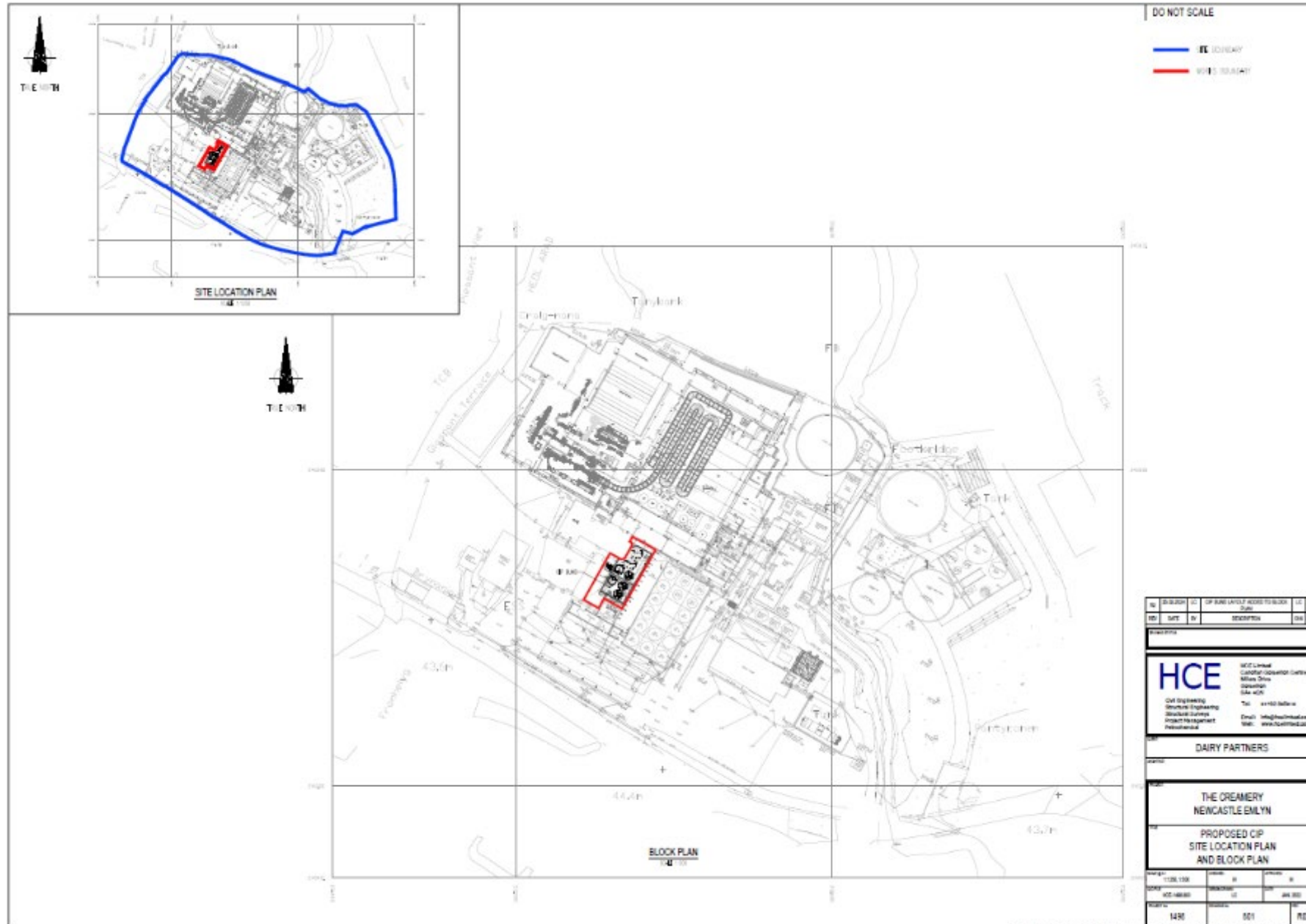




REV	DATE	BY	DESCRIPTION	CHK

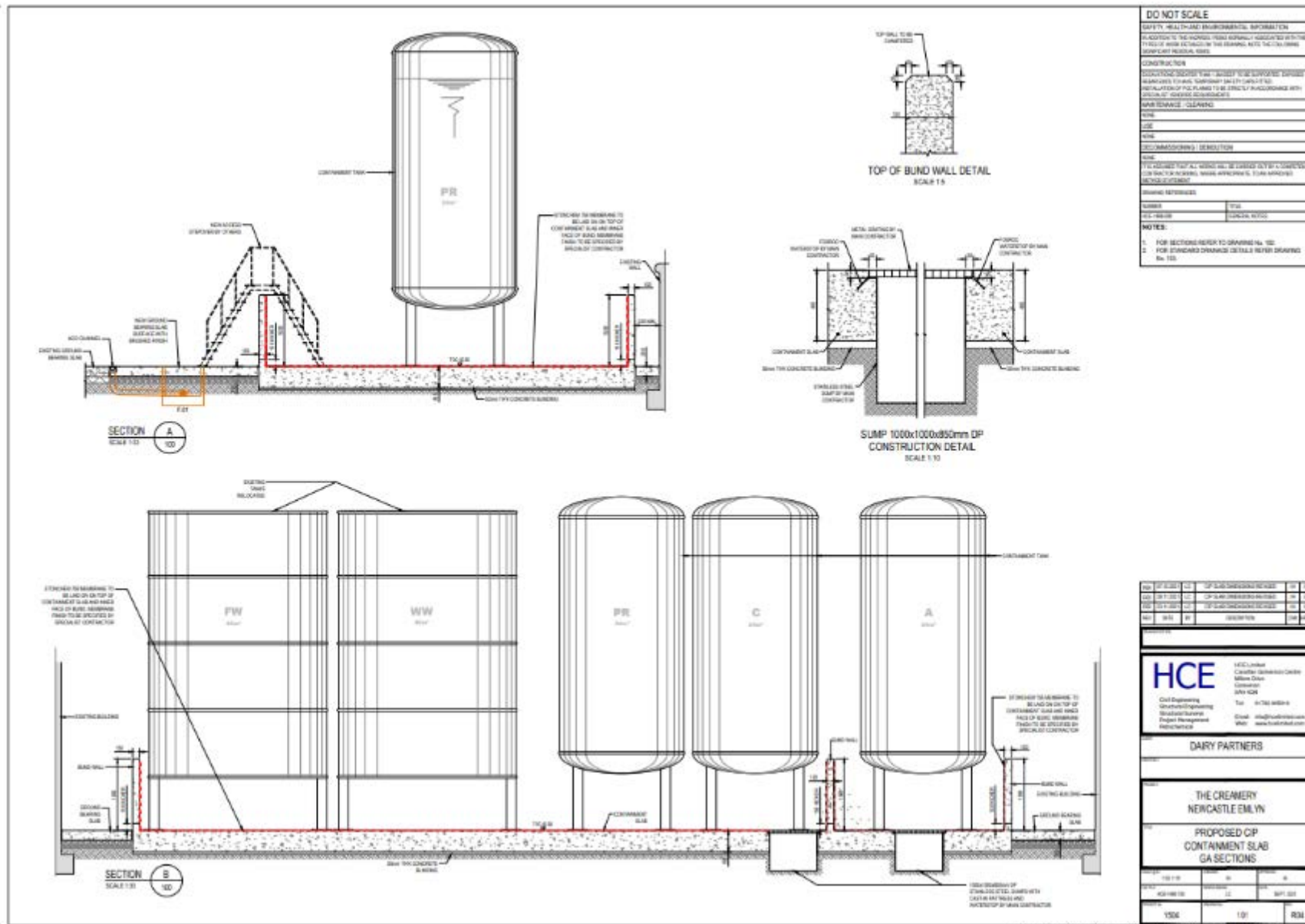
HCE	HCE Limited Crested Gatehouse Centre Millers Drive Consett SWM 42N
Civil Engineering Structural Engineering Drainage Surveys Project Management P&I/Processual	Tel: 01749 858410 Email: info@hce.co.uk Web: www.hce.co.uk
DAIRY PARTNERS	
THE CREAMERY NEWCASTLE EMLYN	
PROPOSED CIP EXISTING SITE LAYOUT PLAN	

PL/03344 (As Built)



NO.	REVISION	DATE	BY	DESCRIPTION
<p>HCE HCE Limited Control Operations Centre Millers Drive Glasgow G84 4JN</p> <p>Civil Engineering Structural Engineering Quantity Surveying Project Management Remediation</p> <p>Tel: 0141 661 6616 Email: info@hcelimited.com Web: www.hcelimited.com</p>				
<p>DAIRY PARTNERS</p>				
<p>THE CREAMERY NEWCASTLE EMLYN</p>				
<p>PROPOSED CIP SITE LOCATION PLAN AND BLOCK PLAN</p>				
SCALE	1:1000	DATE	01/10/2023	BY
SCALE	1:1000	DATE	01/10/2023	BY
SCALE	1:1000	DATE	01/10/2023	BY
SCALE	1:1000	DATE	01/10/2023	BY

PL/03344 (as submitted)



REV	DATE	BY	DESCRIPTION
001	10/10/2023	001	ISSUE FOR CONSTRUCTION
002	10/10/2023	001	FOR CONSTRUCTION
003	10/10/2023	001	FOR CONSTRUCTION

HCE

142 Colinton
 Calder Park Industrial Estate
 Edin. City Centre
 Edinburgh
 EH10 5DT

0131 666 6666
 0131 666 6667
 0131 666 6668
 0131 666 6669

www.hce.co.uk

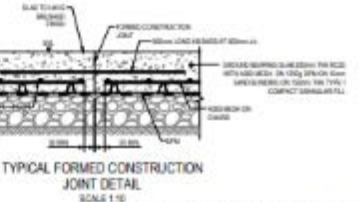
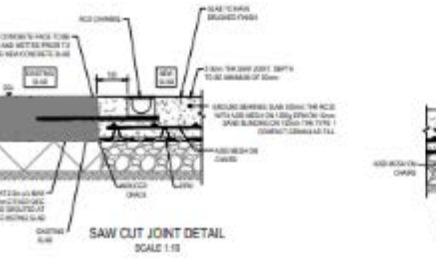
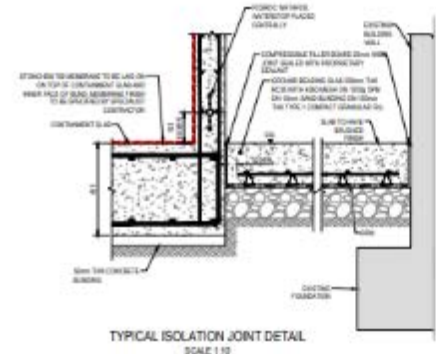
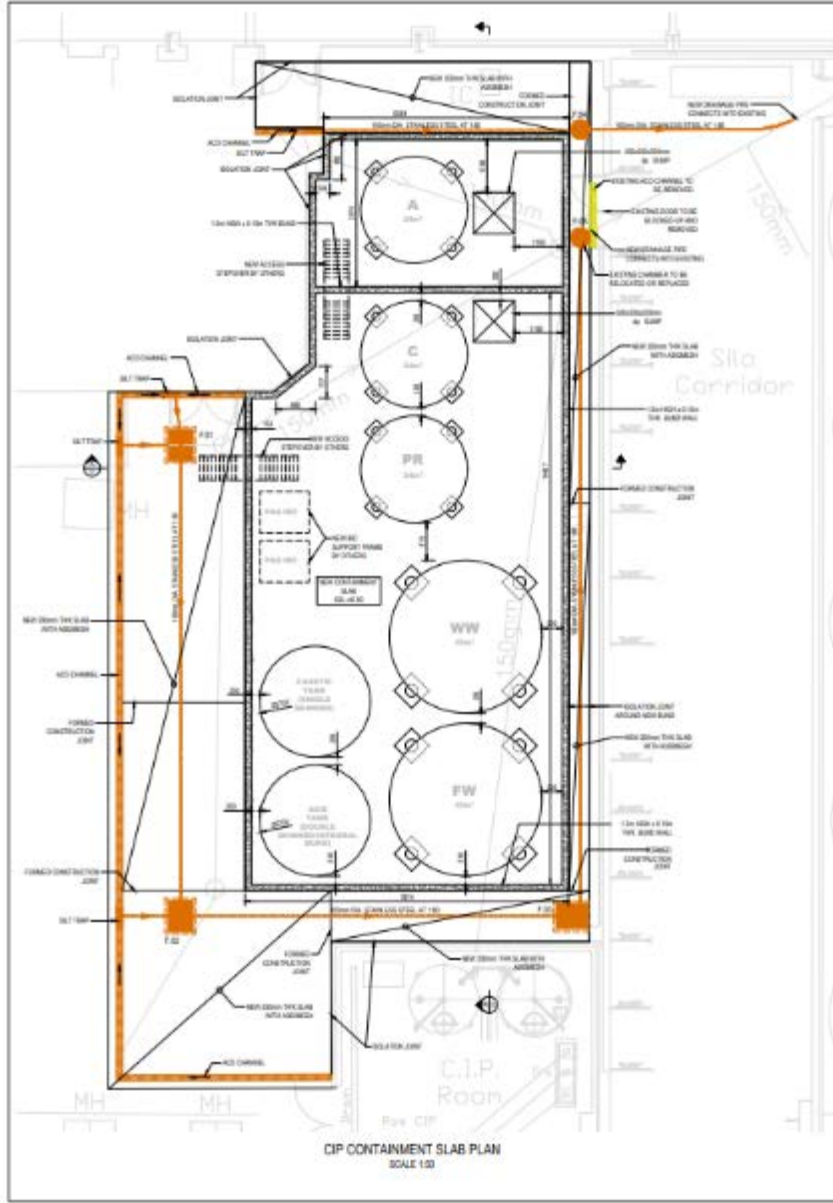
DAIRY PARTNERS

THE CREAMERY
 NEWCASTLE E.M.V.N

PROPOSED CIP
 CONTAINMENT SLAB
 GA SECTIONS

NO.	DATE	BY	DESCRIPTION
101	10/10/2023	001	ISSUE FOR CONSTRUCTION
102	10/10/2023	001	FOR CONSTRUCTION
103	10/10/2023	001	FOR CONSTRUCTION

PL/03344 (as submitted)



MANHOLE NUMBER	DRAINAGE AREA	MANHOLE SIZE	MANHOLE TYPE	MANHOLE LOCATION	MANHOLE DEPTH	MANHOLE COVER	MANHOLE INLET	MANHOLE OUTLET	MANHOLE CONNECTION
101	100.00	1000	1000	1000	1000	1000	1000	1000	1000
102	100.00	1000	1000	1000	1000	1000	1000	1000	1000
103	100.00	1000	1000	1000	1000	1000	1000	1000	1000
104	100.00	1000	1000	1000	1000	1000	1000	1000	1000
105	100.00	1000	1000	1000	1000	1000	1000	1000	1000

DO NOT SCALE	
DATE	10/10/2020
SCALE	AS SHOWN
PROJECT	PROPOSED CIP CONTAINMENT SLAB
CLIENT	THE CREAMERY
DESIGNER	HCE
CHECKED	[Signature]
DATE	10/10/2020

NOTES	
1.	FOR SECTIONS REFER TO DRAWING NO. 102
2.	FOR STANDARD DRAINAGE DETAILS REFER DRAWING NO. 103

HCE

Civil Engineering
Structural Engineering
Mechanical Engineering
Project Management
Architectural

100 The Arcade
Newcastle NSW 1590
Tel: 08 150 0000
Email: info@hce.com.au
www.hce.com.au

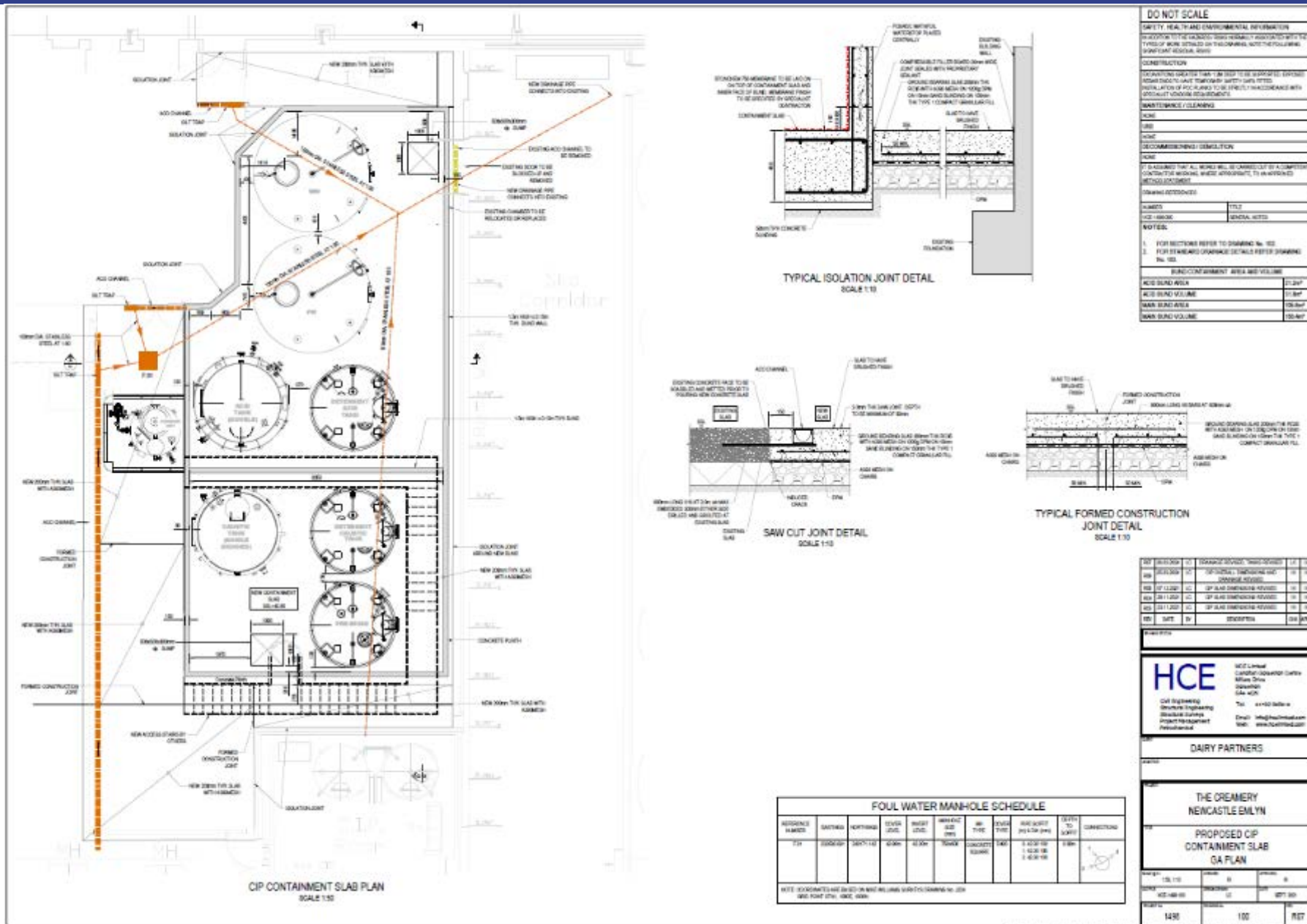
DAIRY PARTNERS

THE CREAMERY
NEWCASTLE EM.LVN

PROPOSED CIP
CONTAINMENT SLAB
GA PLAN

100 THE ARCADE
NEWCASTLE NSW 1590
100 THE ARCADE
NEWCASTLE NSW 1590
100 THE ARCADE
NEWCASTLE NSW 1590

PL/03344 (as built)



DO NOT SCALE

SAFETY, HEALTH AND ENVIRONMENTAL INFORMATION
SECTION 1075 IS A HAZARDOUS WASTE. HAZARDOUS WASTE IS DEFINED AS ANY TYPE OF WASTE INSTALLED ON THIS PROJECT. NOTE THE FOLLOWING INFORMATION REGARDING HAZARDOUS WASTE:

CONSTRUCTION
CONSTRUCTION SHALL BE IN ACCORD WITH THE FOLLOWING: APPROXIMATE QUANTITIES OF WASTE TO BE REMOVED SHALL BE APPROXIMATE. APPROXIMATE QUANTITIES OF WASTE TO BE REMOVED SHALL BE APPROXIMATE. APPROXIMATE QUANTITIES OF WASTE TO BE REMOVED SHALL BE APPROXIMATE.

DECOMMISSIONING DEMONSTRATION

NOTES
IT IS ASSUMED THAT ALL WORK WILL BE CARRIED OUT BY A CONTRACTOR WITH THE NECESSARY SKILLS AND EXPERIENCE TO UNDERTAKE THE WORK. THE CONTRACTOR SHALL BE RESPONSIBLE FOR OBTAINING ALL NECESSARY PERMITS AND APPROVALS FROM THE RELEVANT AUTHORITIES.

GENERAL NOTES

1. FOR SECTIONS REFER TO DRAWING NO. 102
2. FOR DETAILS REFER TO DRAWING NO. 103

SLAB VOLUMES

SLAB VOLUME	12.247
SLAB VOLUME	11.847
SLAB VOLUME	12.847
SLAB VOLUME	12.847

REV	DESCRIPTION	DATE	BY
001	ISSUED FOR PERMIT	10/10/2020	GA
002	ISSUED FOR PERMIT	10/10/2020	GA
003	ISSUED FOR PERMIT	10/10/2020	GA
004	ISSUED FOR PERMIT	10/10/2020	GA
005	ISSUED FOR PERMIT	10/10/2020	GA

HCE HCE Limited
Civil Engineering
Structural Engineering
Mechanical Engineering
Project Management
Environmental

100, The Quadrant, Newcastle, NSW 2300
Tel: 081 430 3600
Email: info@hcelimited.com.au
Web: www.hcelimited.com.au

DAIRY PARTNERS

**THE CREAMERY
NEWCASTLE E.M.V.N.**

**PROPOSED CIP
CONTAINMENT SLAB
GA PLAN**

DATE: 10/10/2020
SCALE: 1:30
DRAWN BY: GA
CHECKED BY: GA
DATE: 10/10/2020
SCALE: 1:30
DRAWN BY: GA
CHECKED BY: GA

FOUL WATER MAN-HOLE SCHEDULE

MAN-HOLE NUMBER	DATE	DEPTH (M)	DIAMETER (M)	INVERT LEVEL (M)	OUTLET LEVEL (M)	CONCRETE CLASS	INVERT TO SOLE (M)	SOLE TO SOLE (M)	CONNECTIONS
MH 1	10/10/2020	1.0	1.0	1.0	1.0	CONCRETE CLASS	0.0	0.0	

NOTE: DIMENSIONS ARE IN METERS UNLESS OTHERWISE SPECIFIED.

PL/03344



PL/03344



PL/00152 Drone Image (2020)



PL/00152 Drone Image (2020)



PL/00152 Drone Image (2020)



PL/06309

Helen Rice

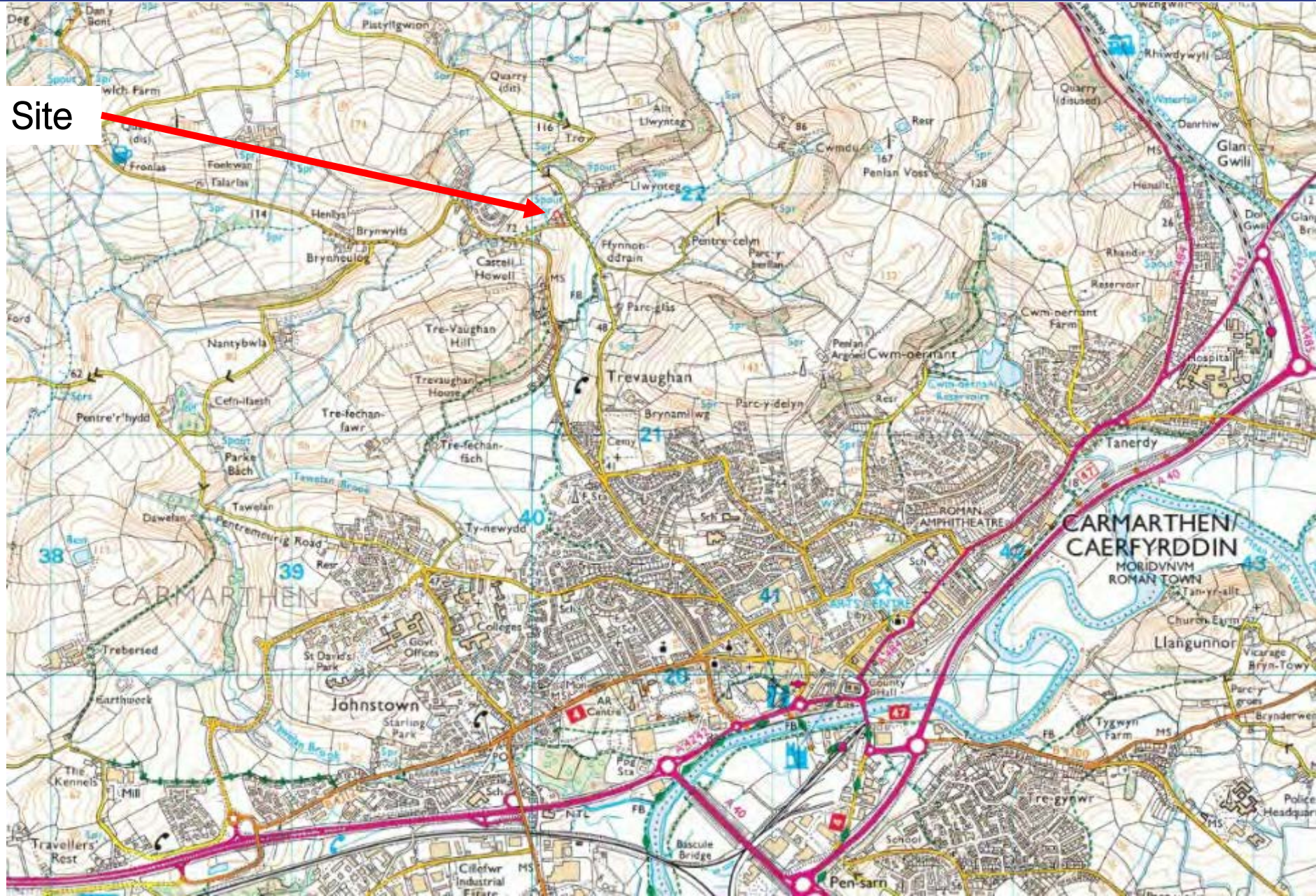
Lle a Chynaliadwyedd - Y Gwasanaethau Cynllunio
Place and Sustainability - Planning Services

Lle a Seilwaith | Place and Infrastructure

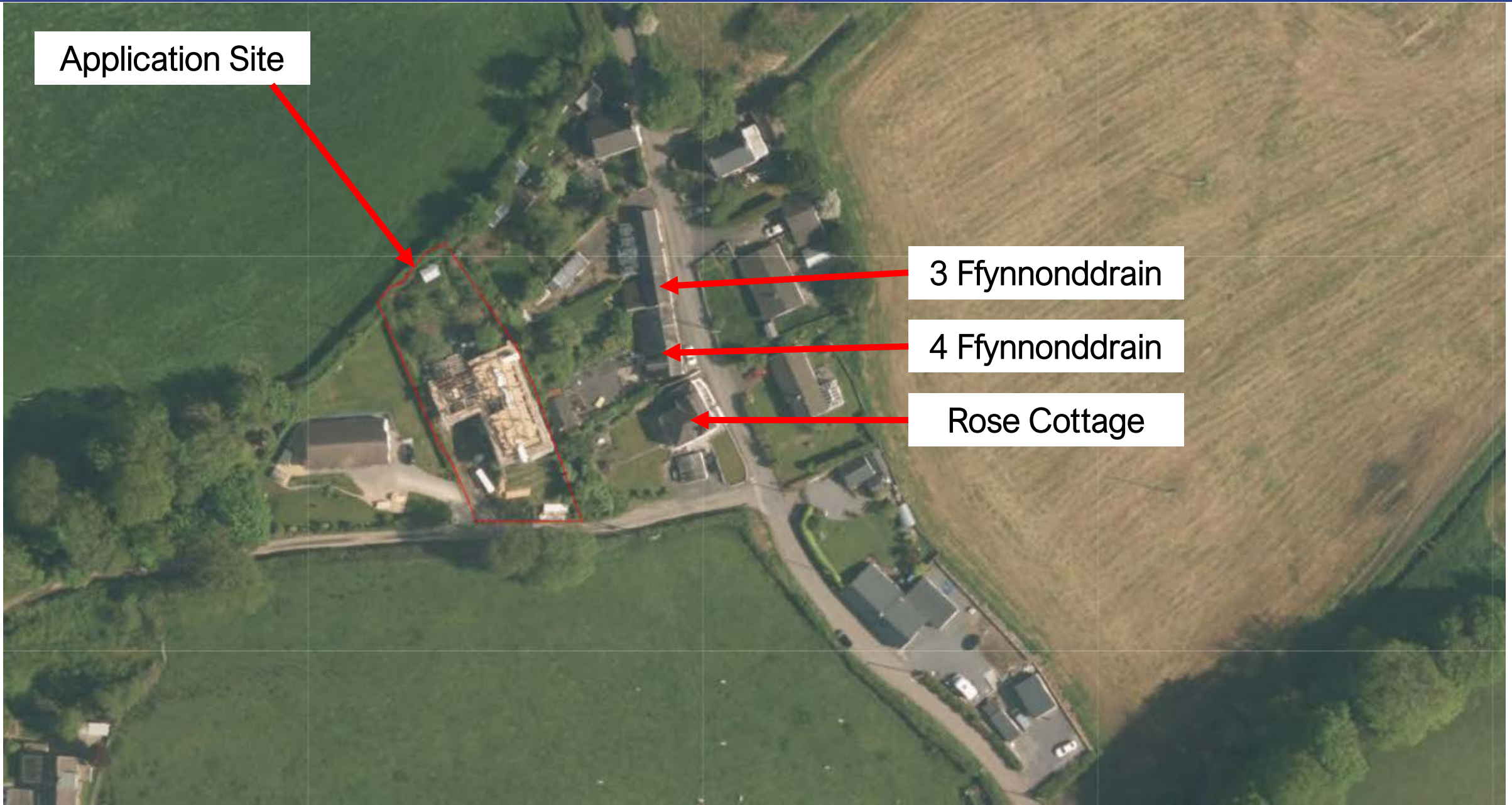
Cyngor **Sir Gâr**
Carmarthenshire
County Council



Application Site







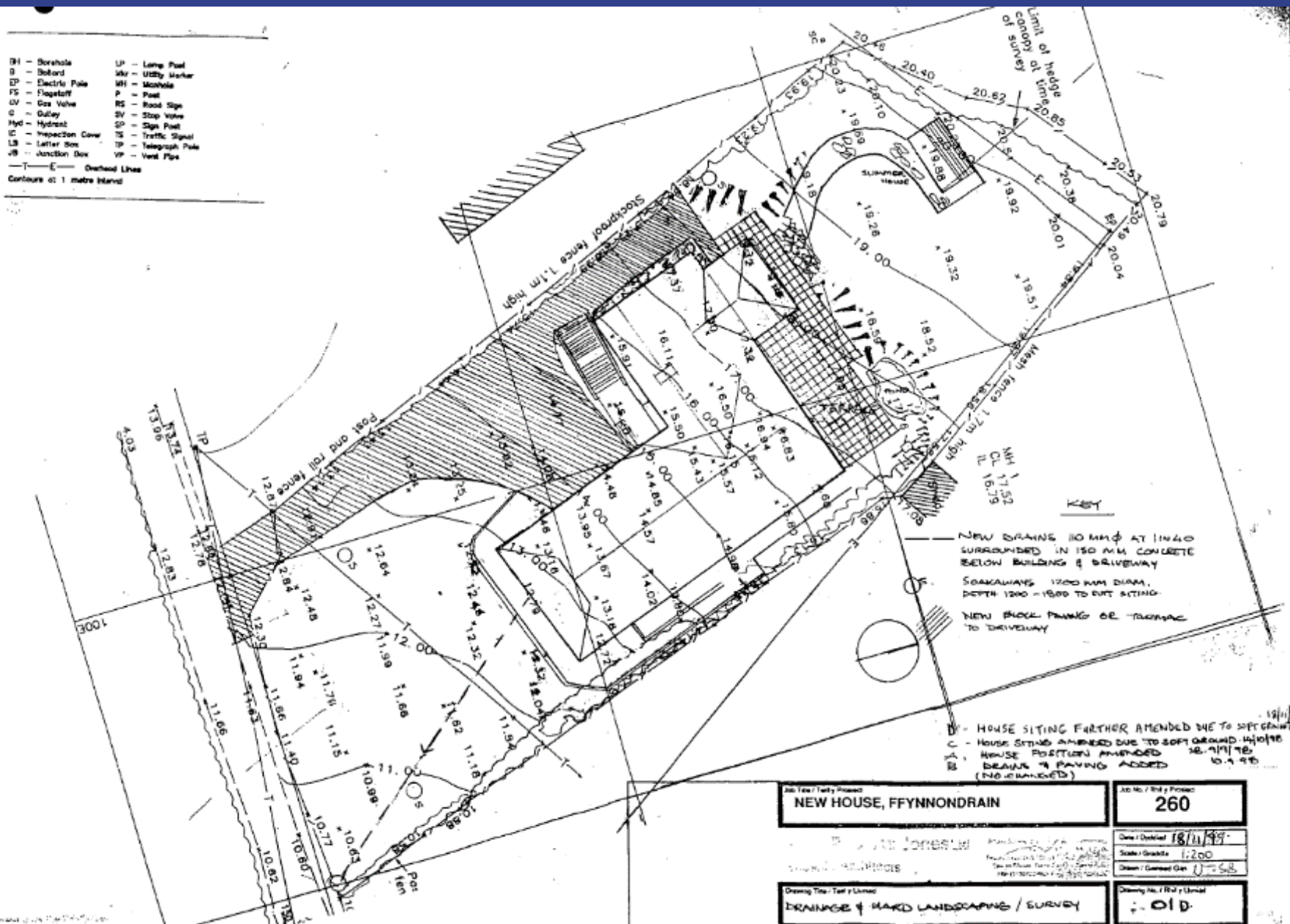
Application Site

3 Ffynnonddrain

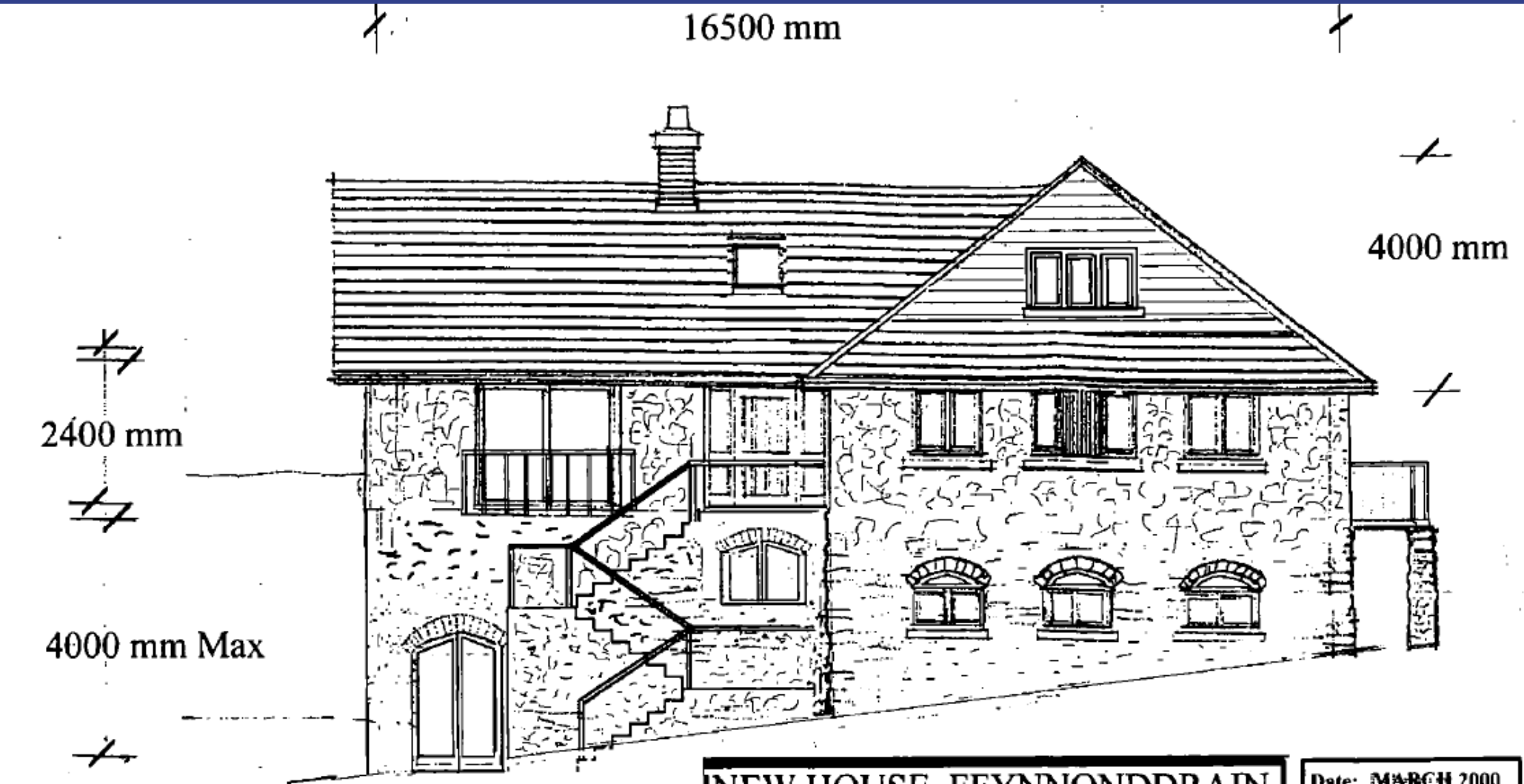
4 Ffynnonddrain

Rose Cottage

PL/06309 Approved dwelling – Site Plan



PL/06309 Approved dwelling – South (Front) Elevation



SOUTH ELEVATION


NEW HOUSE, FFYNNONDDRAIN

ELEVATION as proposed

Date: MARCH 2000
Scale: 1:100

Drawing No.
05 revised
1 of 2

PL/06309 Approved Dwelling – East (Side) Elevation



EAST ELEVATION

NEW HOUSE, FFYNNONDDRAIN

ELEVATION as proposed

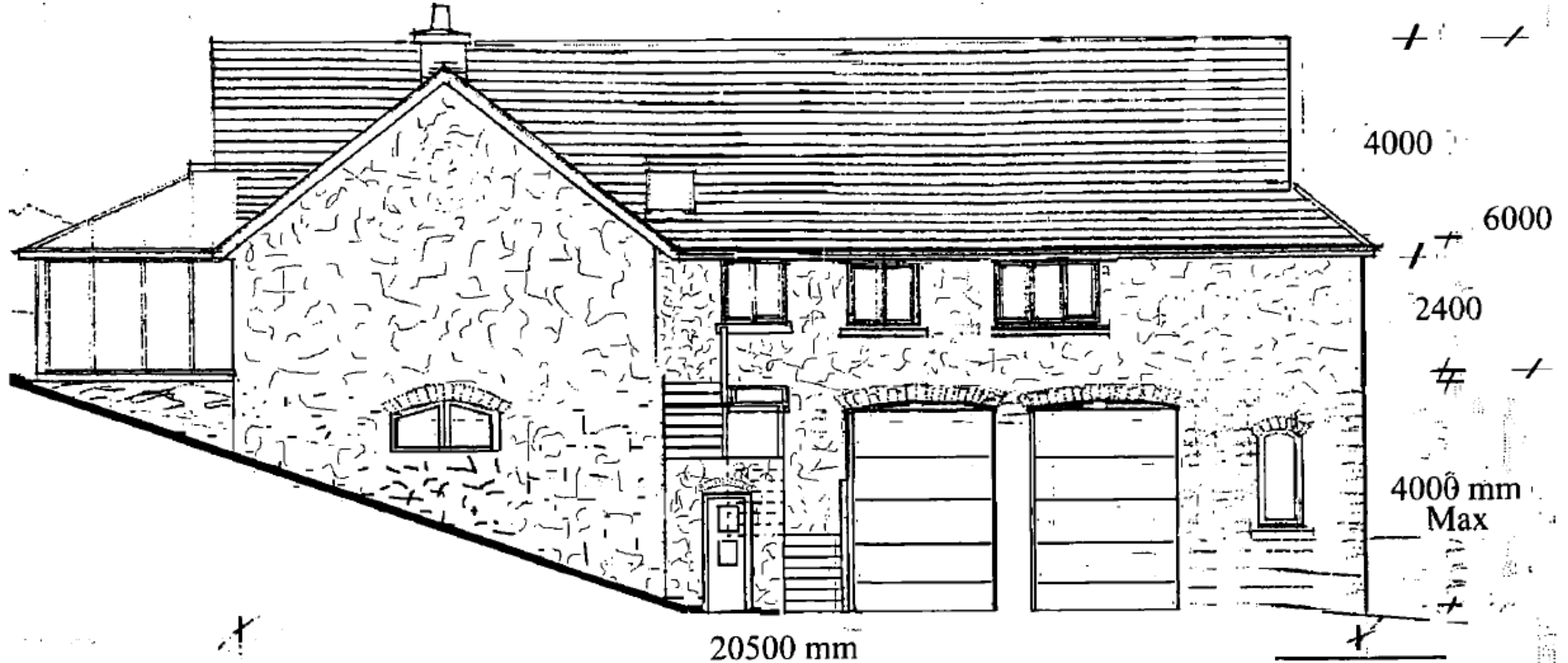
Date: October 1999

Scale: 1:100

Drawing No.

04 Revised 2 of 2

PL/06309 Approved Dwelling – West (Side) Elevation



WEST ELEVATION

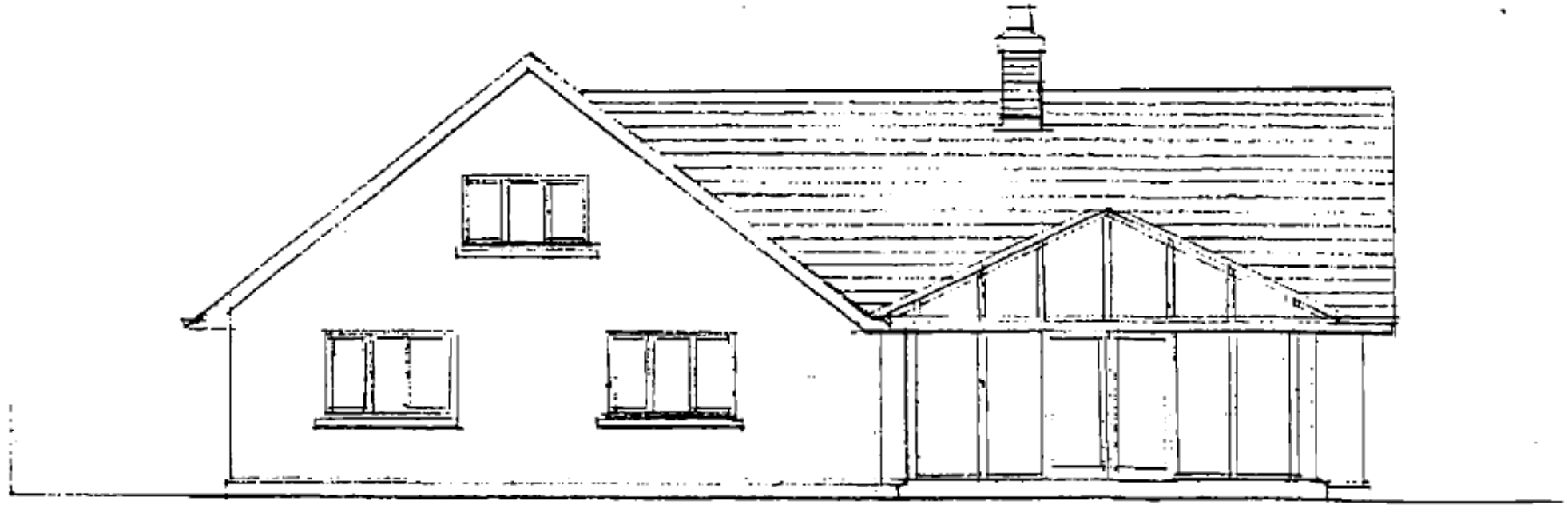
NEW HOUSE, FFYNNONDDRAIN

ELEVATION as proposed

Date: MARCH 2000
Scale: 1 : 100

Drawing No:
04 Revised
1 of 2

PL/06309 Approved Dwelling – North (rear) Elevation



NORTH ELEVATION

NEW HOUSE, FFYNNONDDRAIN

ELEVATION as proposed

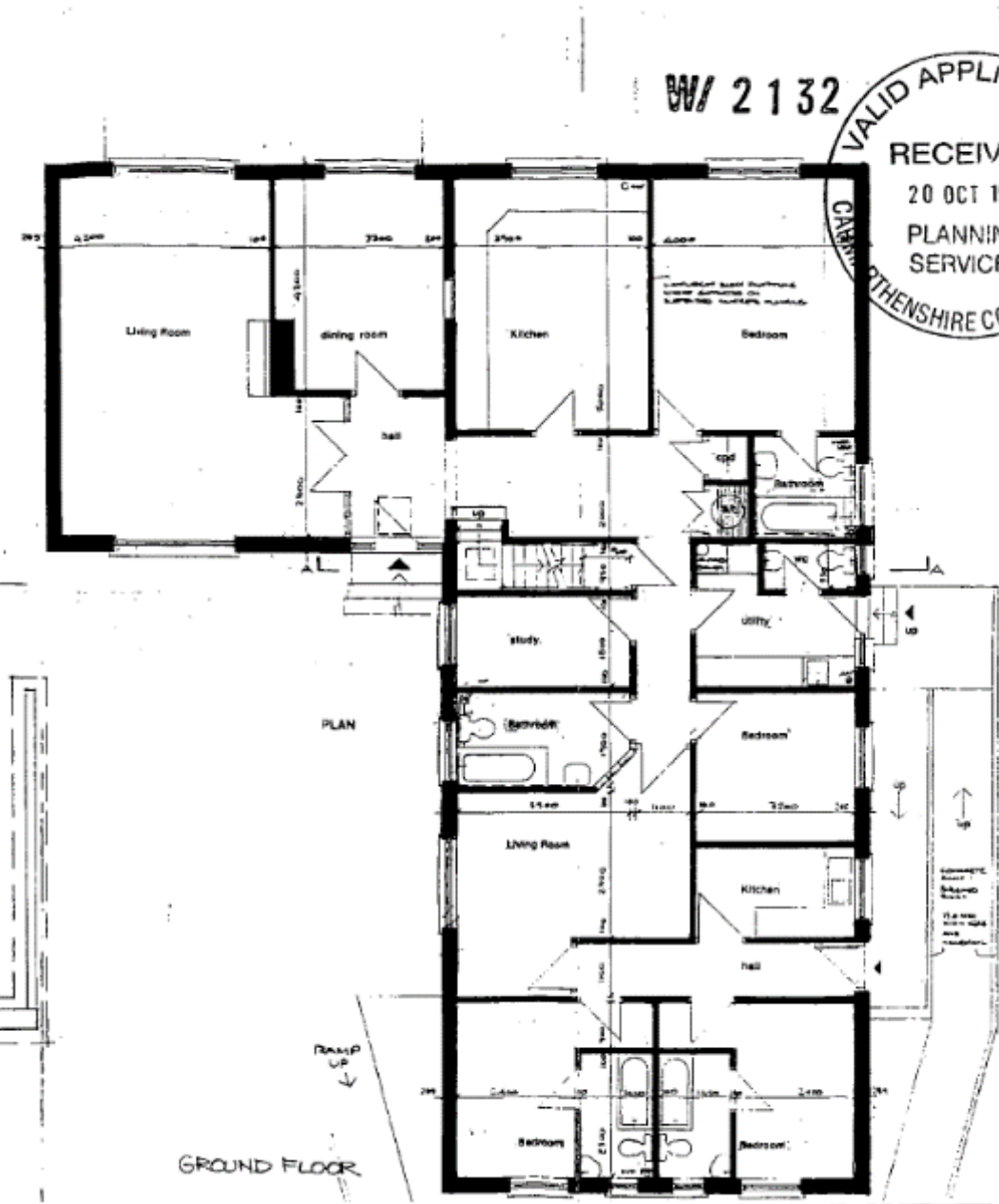
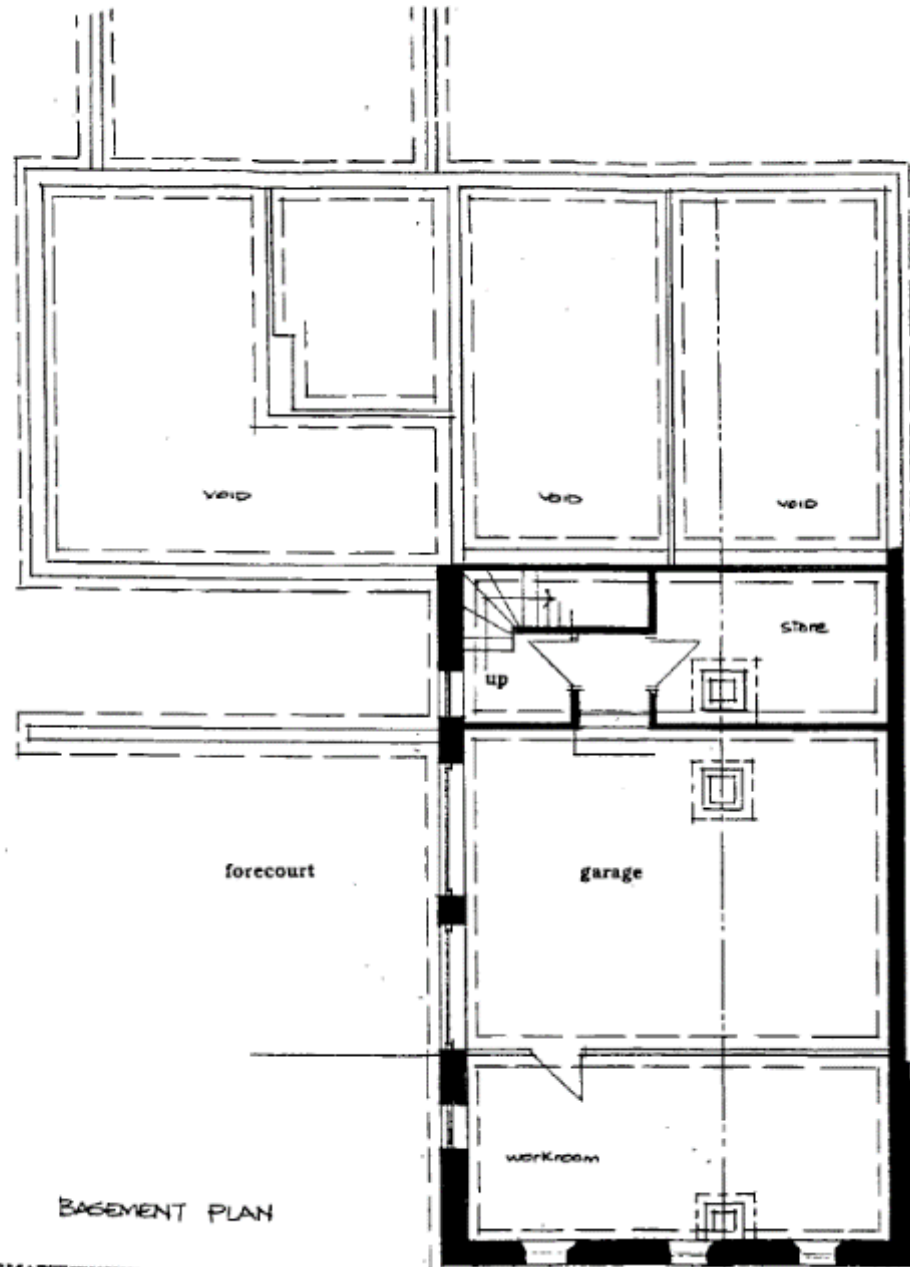
Date: October 1999

Scale: 1:100

Drawing No.

05 Revised 2 of 2

PL/06309 Approved Dwelling – Floor Plans



W/ 2132

VALID APPLICATION RECEIVED
20 OCT 1998
PLANNING SERVICES
CARMARTHENSHIRE COUNTY

PL/06309 1999 & 2006 Aerials




PL/06309 2009 & 2013 Aerials



PL/06309 Google Streetview Image July 2011



PL/06309 Google Streetview November 2021



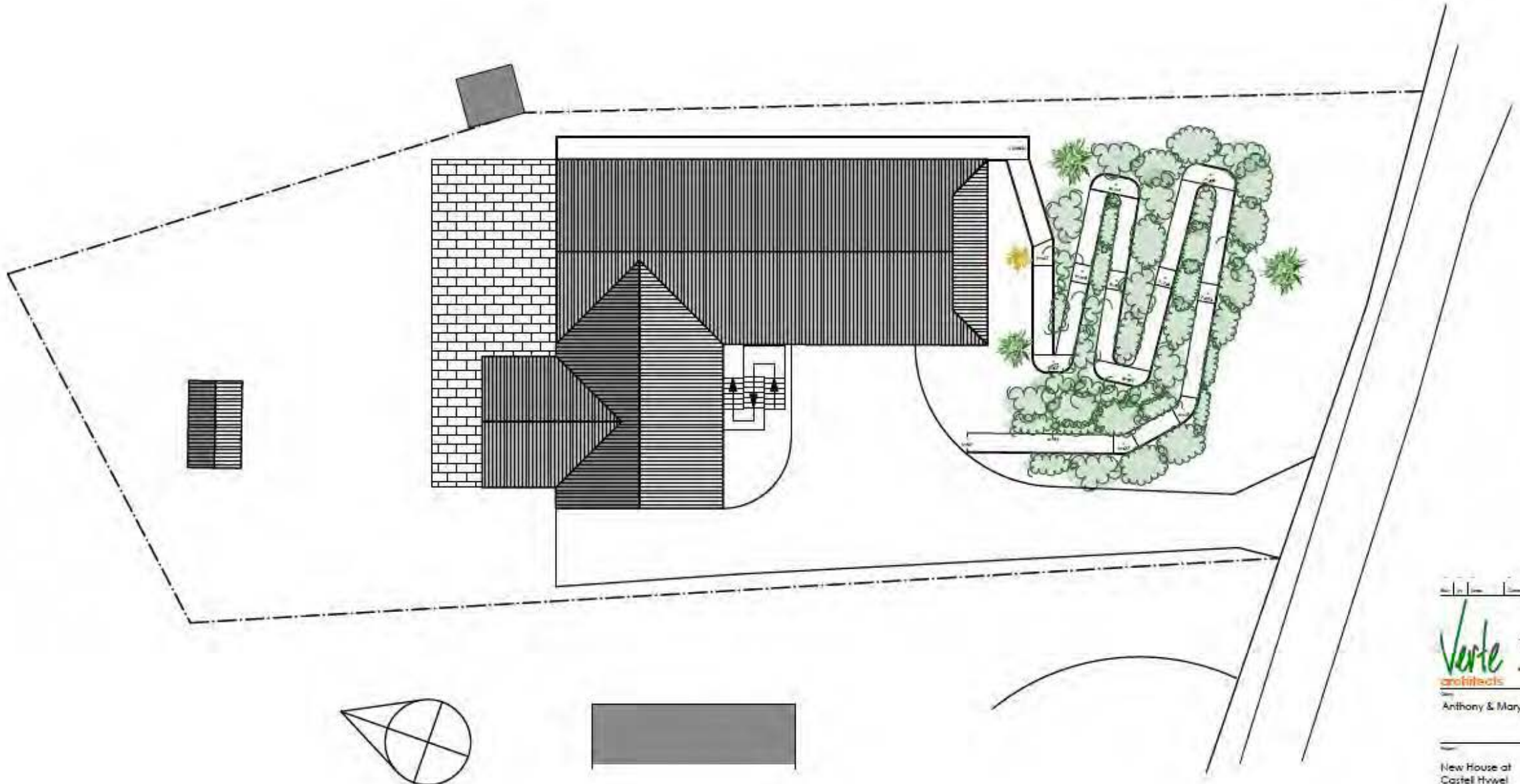
PL/06309 Google Streetview Image April 2022



PL/06309 Aerial Photo 2023



PL/06309 Proposed dwelling



Scale: 1:1000
Date: 10/10/14

arb Architects
100, 102, 104/114
The Strand, Westwell, Neston, Cheshire
Tel: +44 (0)1367 400111
Email: architect@vervearchitects.co.uk
Web: www.vervearchitects.co.uk

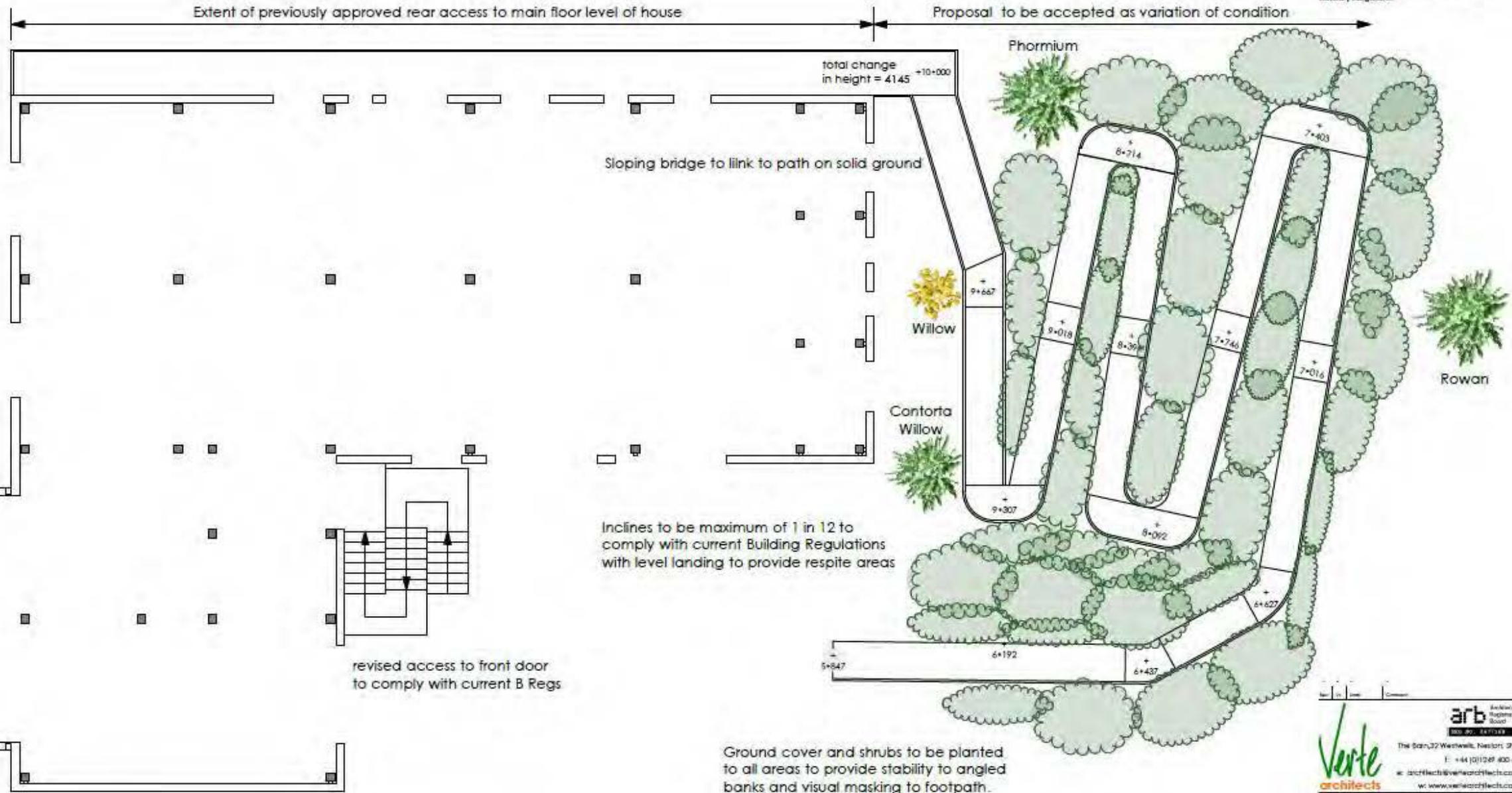
Anthony & Mary Sapsted

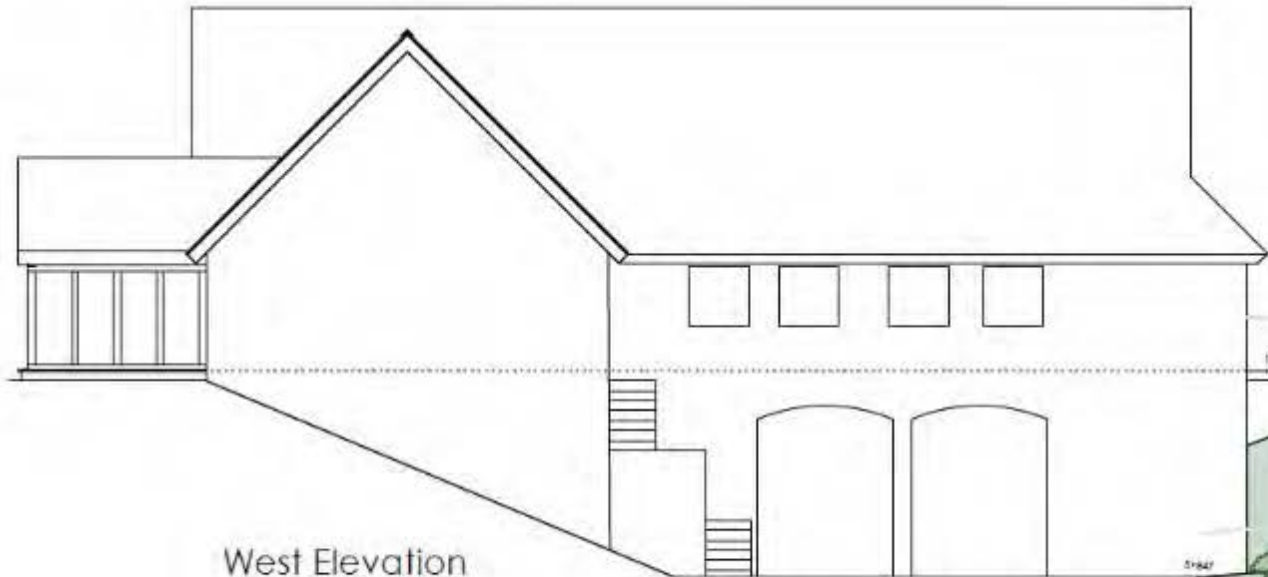
New House at
Castell Hywel

Block 100, 102, 104/114

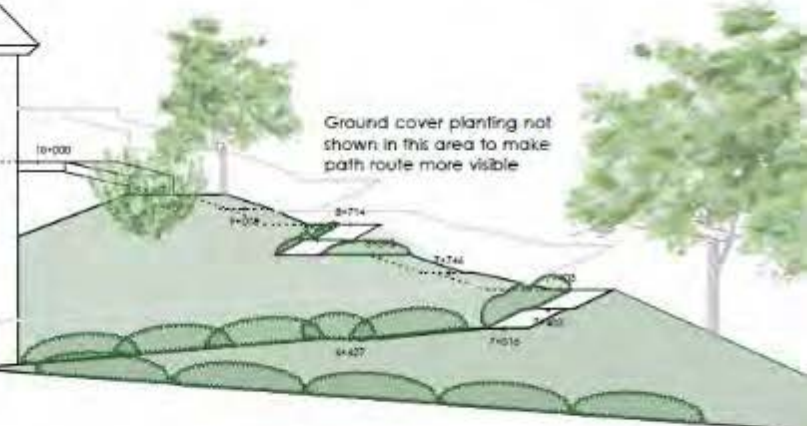
PL/06309 Proposed Dwelling

Statutory, or regulatory, codes of practice and all statutory obligations.





West Elevation



- NOTES**
1. Responsibility is not accepted for areas made on other drawings from this drawing. All construction dimensions should be taken from within dimensions only.
 2. All dimensions must be checked on the ground by the contractor and checked with the architect prior to construction. Variations and/or omissions are the contractor's responsibility.
 3. Lines shown on site of dimensions are to illustrate reference.
 4. All work to be carried out in accordance with Irish Standards, SI Regulations, Code of Practice and all relevant legislation.



South Elevation

From the previously approved platform at rear of house the sloping path is accessed via a short sloping bridge.

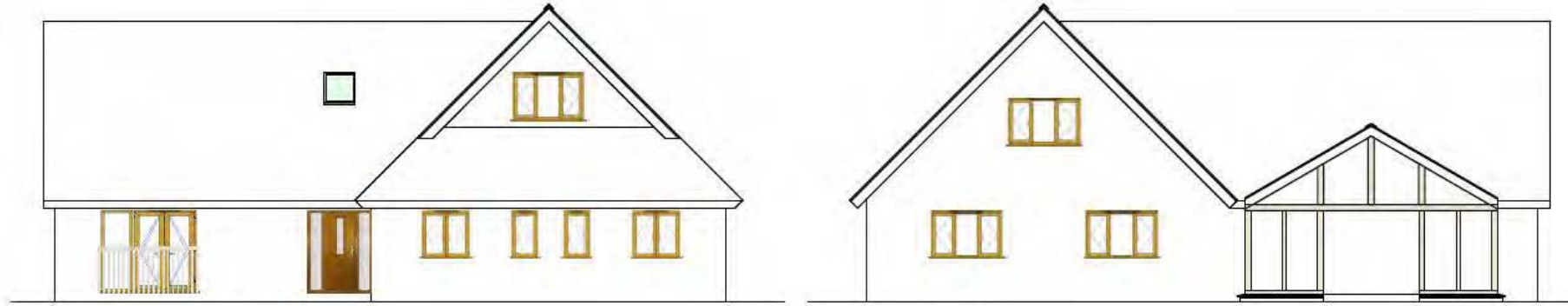
View from road will not be as this true elevation. This view will obscure all of the path due to the fact that the viewer will be looking upwards at this slope.

arb
Verde
 Landscape Architects
 The Ranch/Westview Manor, 2113
 E. 154th Street, 48043
 www.verdearchitects.com

Anthony & Mary Sopded

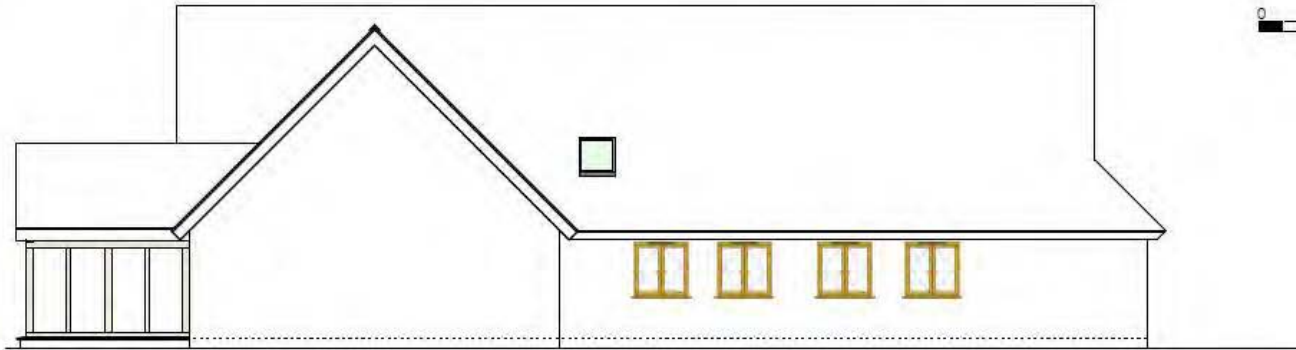
New House at
 Castell Hywel
 Elevations showing ramp & planting

Rev	Description	Date
1	11-03	25.1.24
2	2103	8.2.24




SOUTH ELEVATION

NORTH ELEVATION



WEST ELEVATION

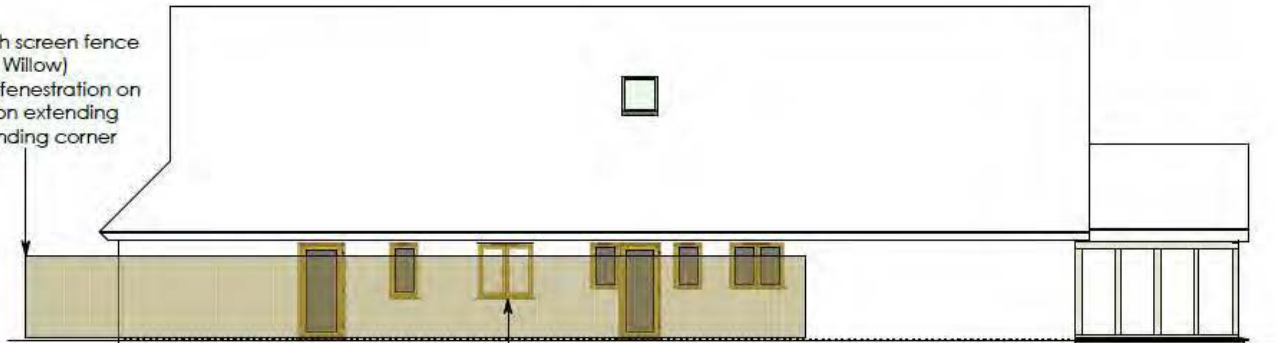


Metres

NOTES:

1. Responsibility is not accepted for errors made by others in scaling from the drawing. All construction information should be taken from written dimensions only.
2. All dimensions must be checked on site and any discrepancies checked with the architect prior to manufacture, fabrication and/or installation.
3. Lines shown otherwise all dimensions are to structural surfaces.
4. All works to be carried out in accordance with British Standards, BS Regulations, Codes of Practice and all statutory obligations.

1800mm high screen fence (Bamboo or Willow) covering all fenestration on east elevation extending 17m from landing corner



EAST ELEVATION

All fenestration on east elevation fitted with obscure glazing except Bedroom (as shown)

B 01WAZ01 Screening and obscure glazing shown
 A 27OC02 Window Details added
 Date: _____
 Drawn: _____
 Checked: _____

arb Architects
 Registered Architect
 020 70 121111
 The Barn, 32 Westwell, Neston, 2413
 E: +44 (0)1249 420 455
 M: arch@arb-architects.co.uk
 W: www.arb-architects.co.uk
 Drawn by: Anthony & Mary Sapsted

Project: New House at Castell Hywel

Drawings: As Built Elevations

Scale	Sheet No	Date	Drawn By
1:100	A3	OCT 23	Pwf
2103	B	031	B

Application Site



Application Site



Application Site



Application Site





Hollybrook

PL/06309



Date
22.3.24



PL/06309



Date
22.3.24

PL/06309 View from Trevaughan road



Date
22.3.24

PL/06309 Dwelling as built (Mound & Path along front)



PL/06309 Path and steel structure connection



PL/06309 View west and south from mound top



Date
25.1.24

PL/06309 As built west (side elevations)



PL/06309 Views east from windows in side elevation



4
Ffynnonddrain

Rose Cottage

PL/06309 View east from window in side elevation



PL/06309 View of installed frosted glazing in side elevation



PL/06309 View from rear garden of 4 Ffynnondrain

Approximate
ridge height as
approved



PL/06309 View from 4 Ffynnondrain



PL/06309 View of ramp corner from 4 Ffynnonddrain



Date
28.11.23

PL/06309 Views from ground and first floor windows 4 Ffynnonddrain



PL/06309 View from rear garden of 3 Ffynnondrain




Date
28.11.23

PL/06309 Rear boundary of 3 Ffynnondrain



PL/06309 Boundary with 3 Ffynnon drain



PL/06309 View from garden of Rose Cottage



PL/06309 View from Rose Cottage towards 4 Ffynnonddrain



Date
28.11.23



Application Site

4 Ffynnonddrain

Rose
Cottage



PL/06623

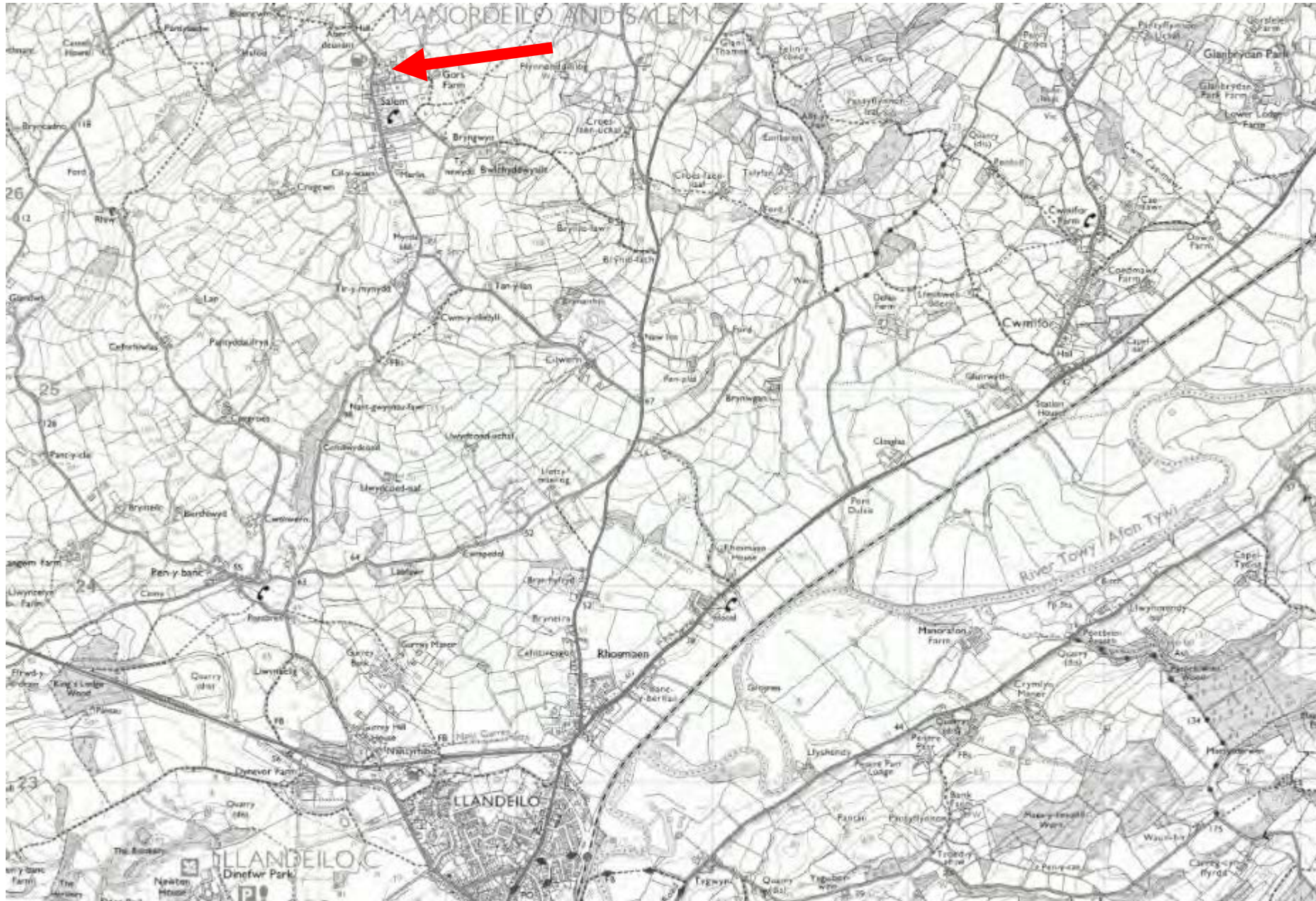
Kevin D Phillips

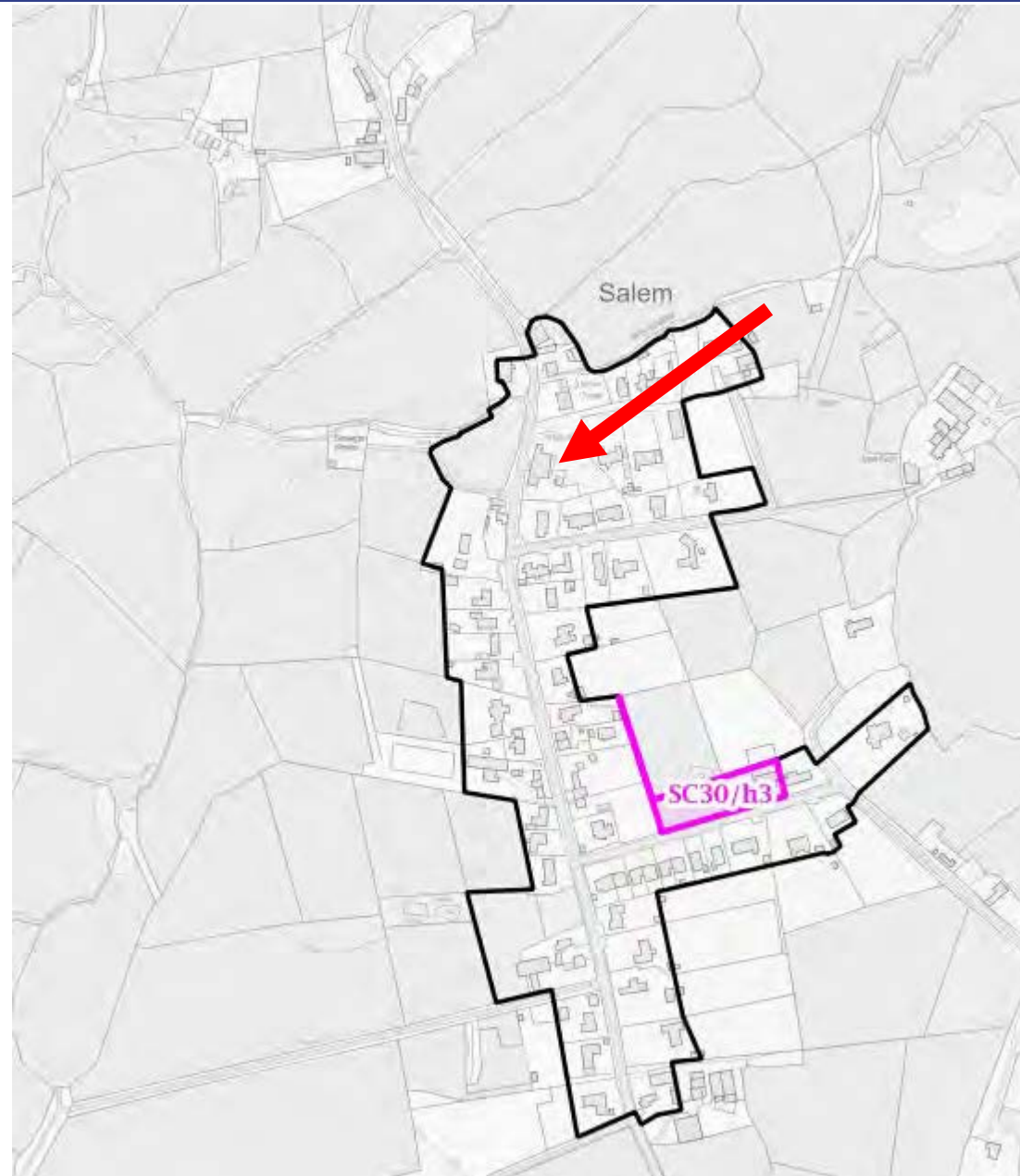
Lle a Chynaliadwyedd - Y Gwasanaethau Cynllunio
Place and Sustainability - Planning Services

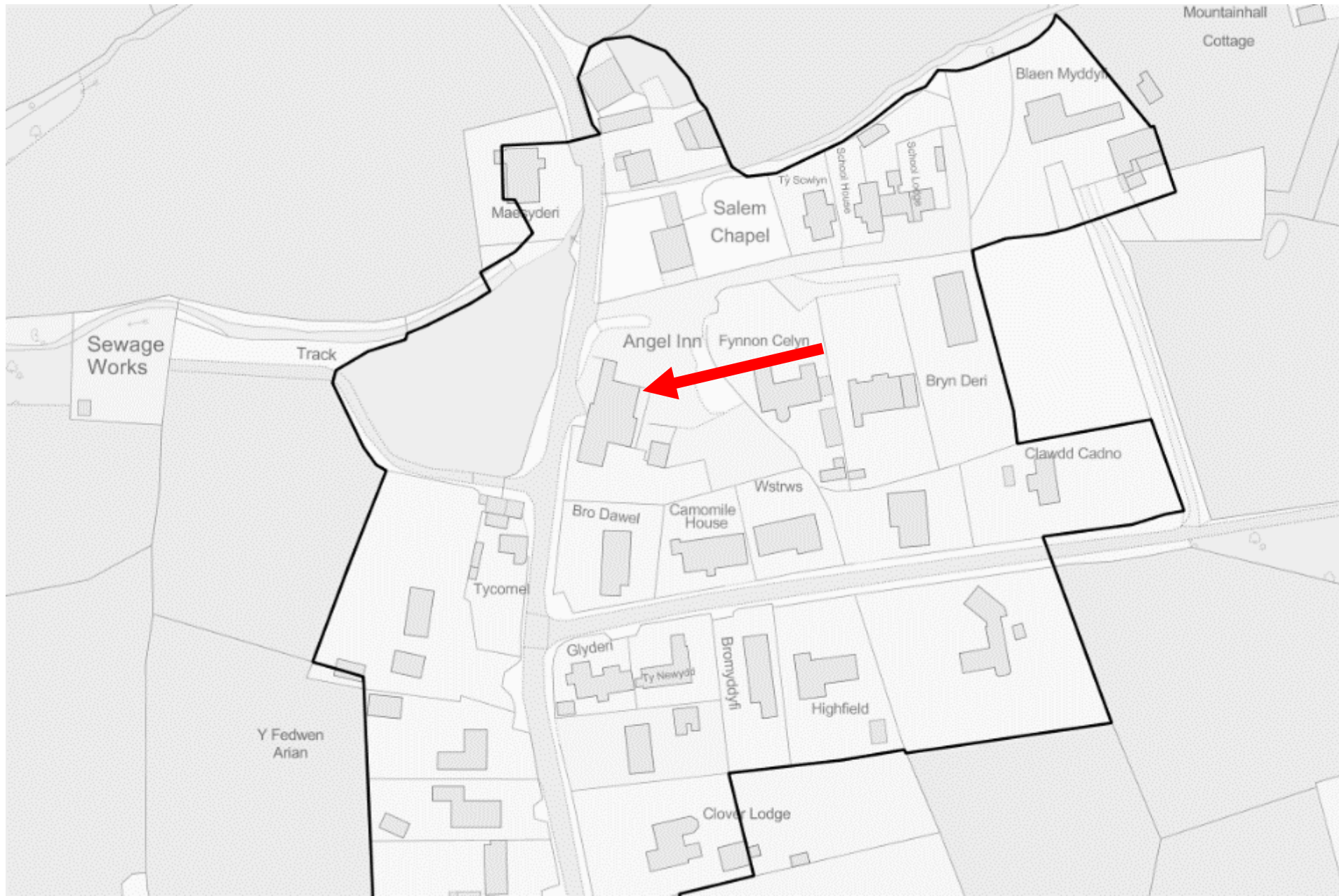
Lle a Seilwaith | Place and Infrastructure

Cyngor **Sir Gâr**
Carmarthenshire
County Council









PL/06623

Aerial Photo









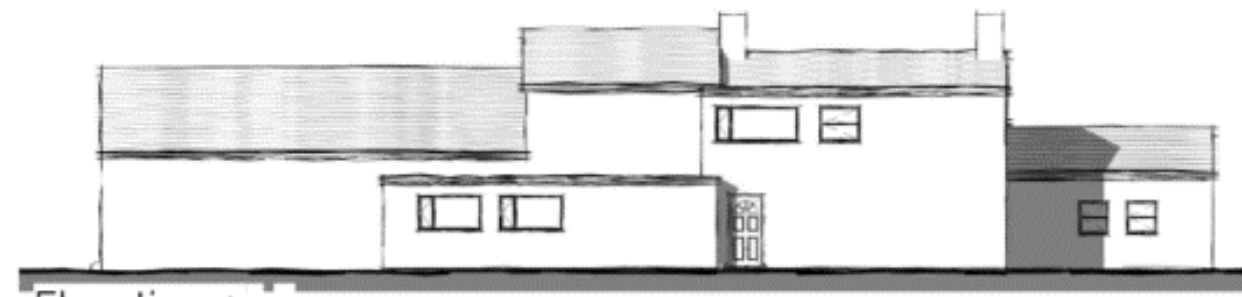
1 Elevation 1 - a
1 : 200



2 Elevation 2 - a
1 : 200



3 Elevation 3 - a
1 : 200



4 Elevation 4 - a
1 : 200



1 Elevation 1 Proposed
1:200



2 Elevation 2 Proposed
1:200



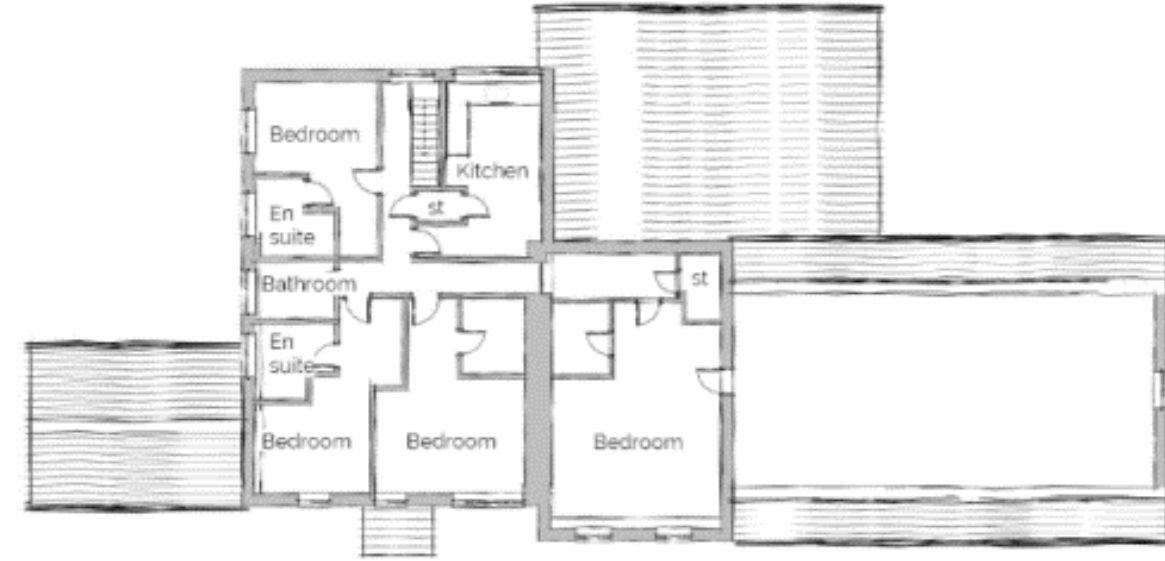
3 Elevation 3 Proposed
1:200



4 Elevation 4 Proposed
1:200



1 Existing GF
1:200



2 Existing FF
1:200



1 Proposed GF
1 : 200



2 Proposed FF
1 : 200

























PL/06809


Adam Davies

Lle a Chynaliadwyedd - Y Gwasanaethau Cynllunio
Place and Sustainability - Planning Services

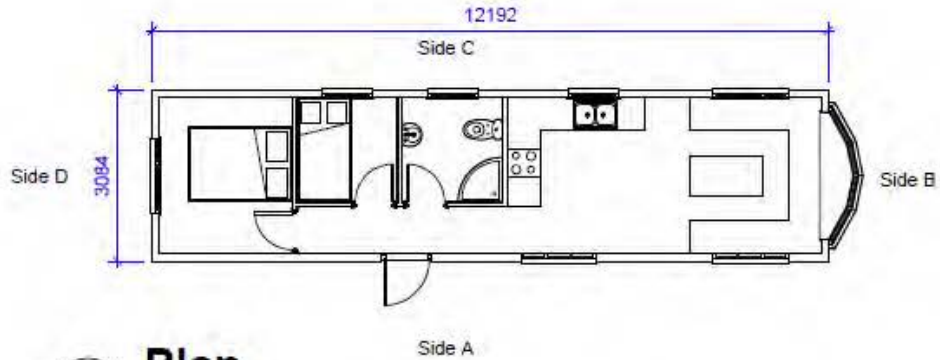
Lle a Seilwaith | Place and Infrastructure

Cyngor **Sir Gâr**
Carmarthenshire
County Council

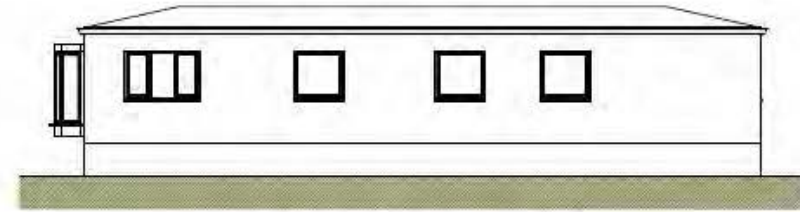




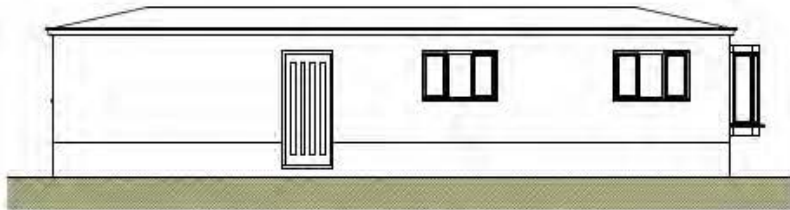




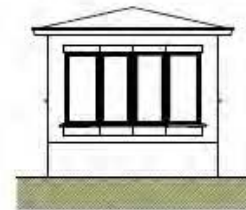
1 Plan
1 : 100



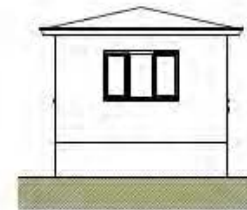
4 Elevation on C
1 : 100



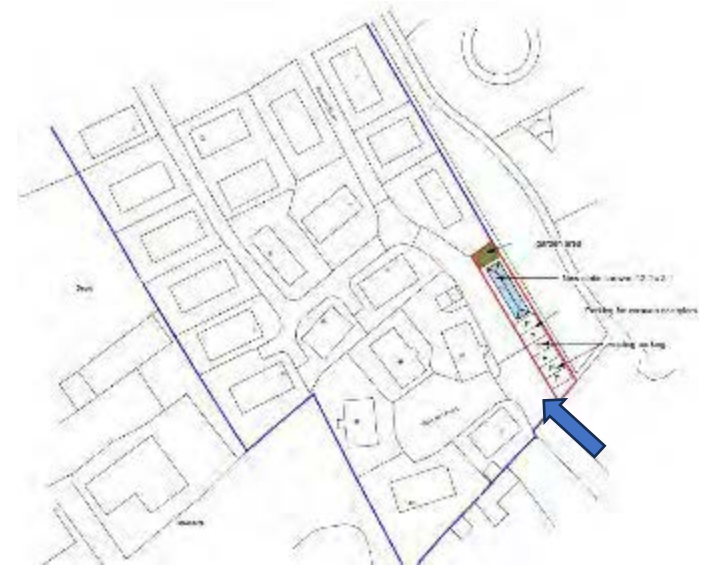
2 Elevation on A
1 : 100



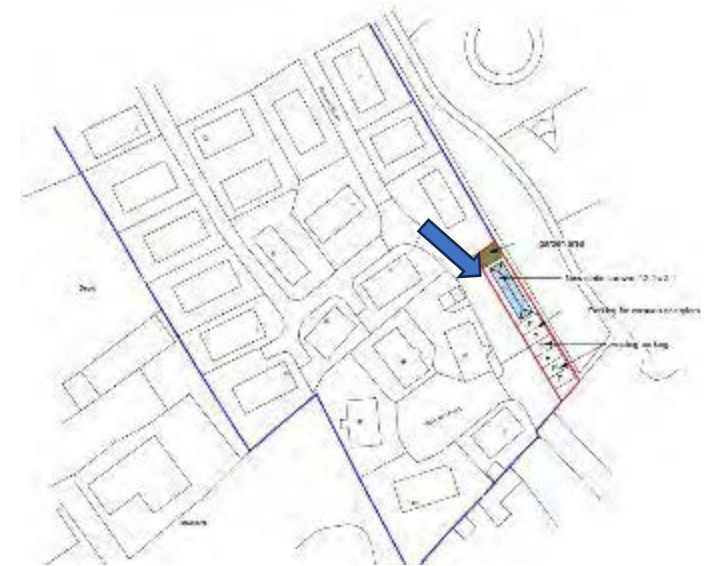
3 Elevation on B
1 : 100

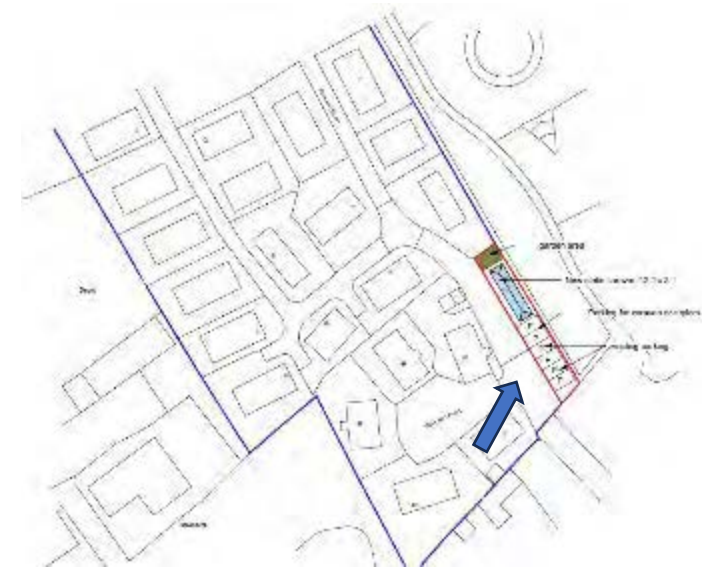


5 Elevation on D
1 : 100

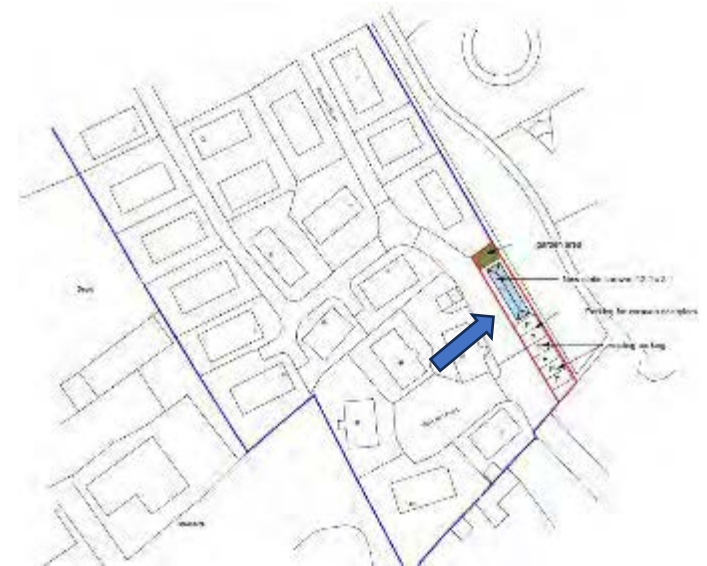


PL/06809





PL/06809



PL/06809



PL/06943

Andrew Francis

Lle a Chynaliadwyedd - Y Gwasanaethau Cynllunio
Place and Sustainability - Planning Services

Lle a Seilwaith | Place and Infrastructure

Cyngor **Sir Gâr**
Carmarthenshire
County Council



PL/06943



PL/06943



PL/06943



PL/06943



PL/06943



PL/06943



PL/06943



PL/06943



PL/06943



PL/07084

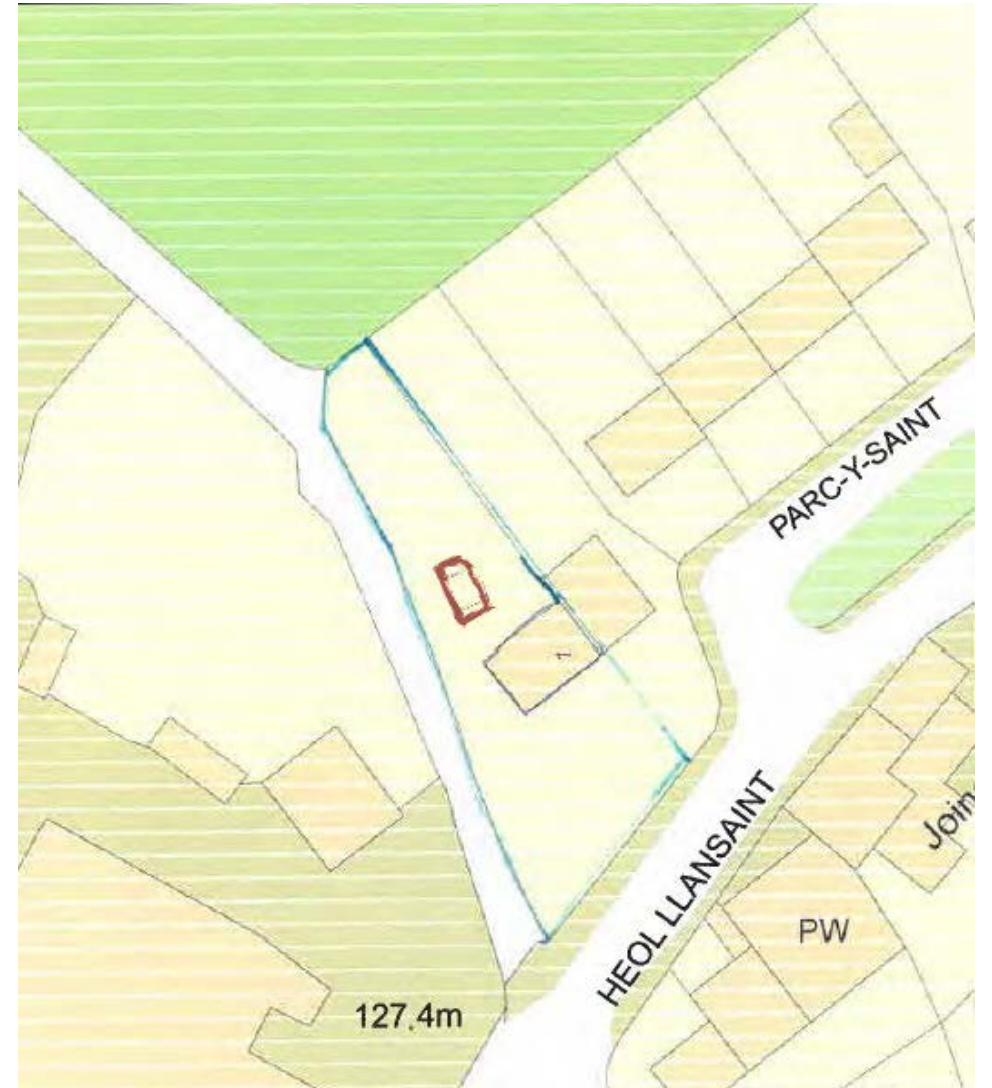
Adam Davies

Lle a Chynaliadwyedd - Y Gwasanaethau Cynllunio
Place and Sustainability - Planning Services

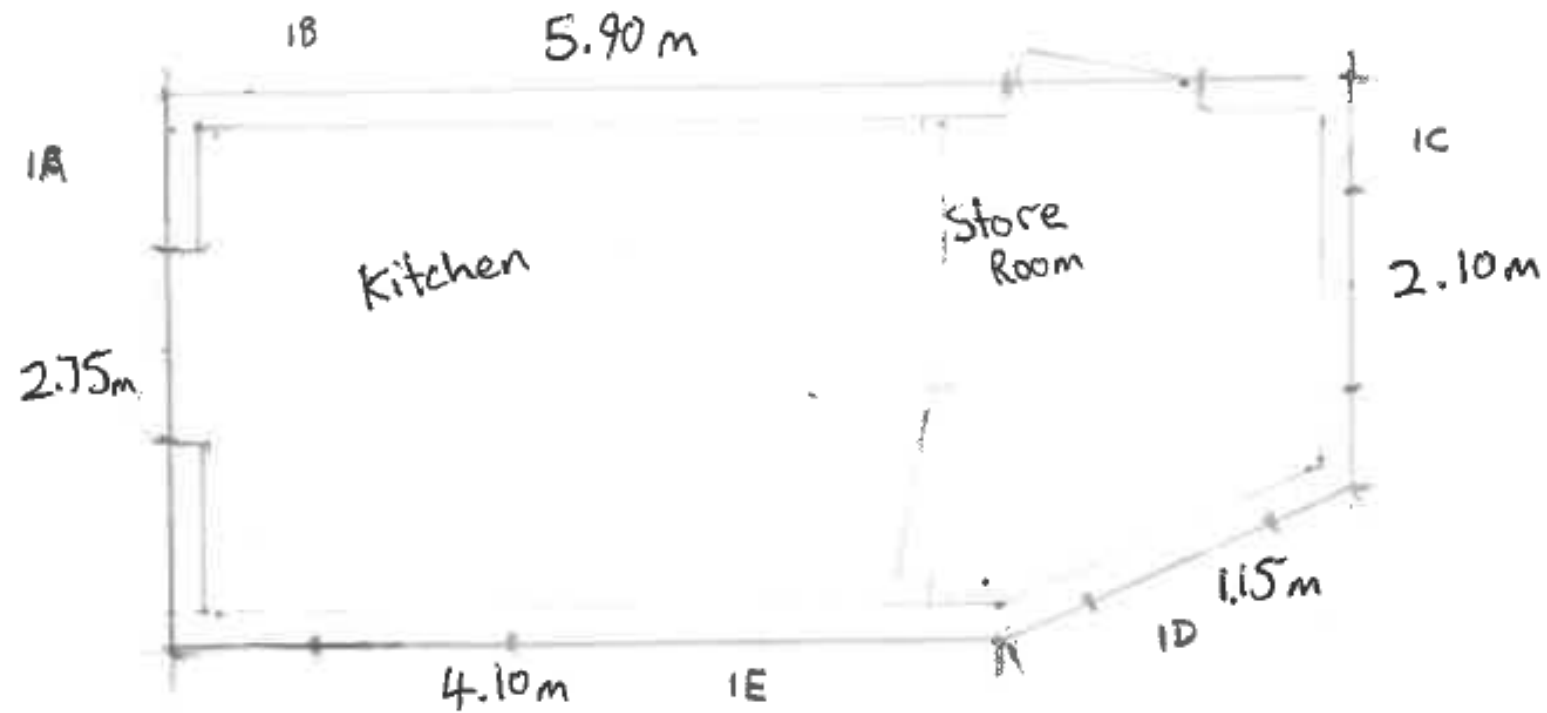
Lle a Seilwaith | Place and Infrastructure

Cyngor **Sir Gâr**
Carmarthenshire
County Council





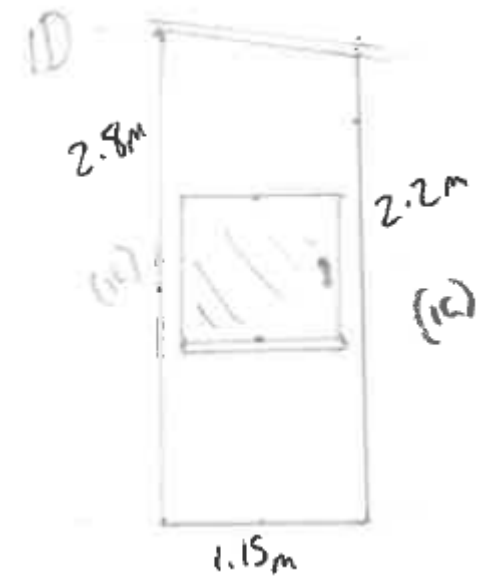
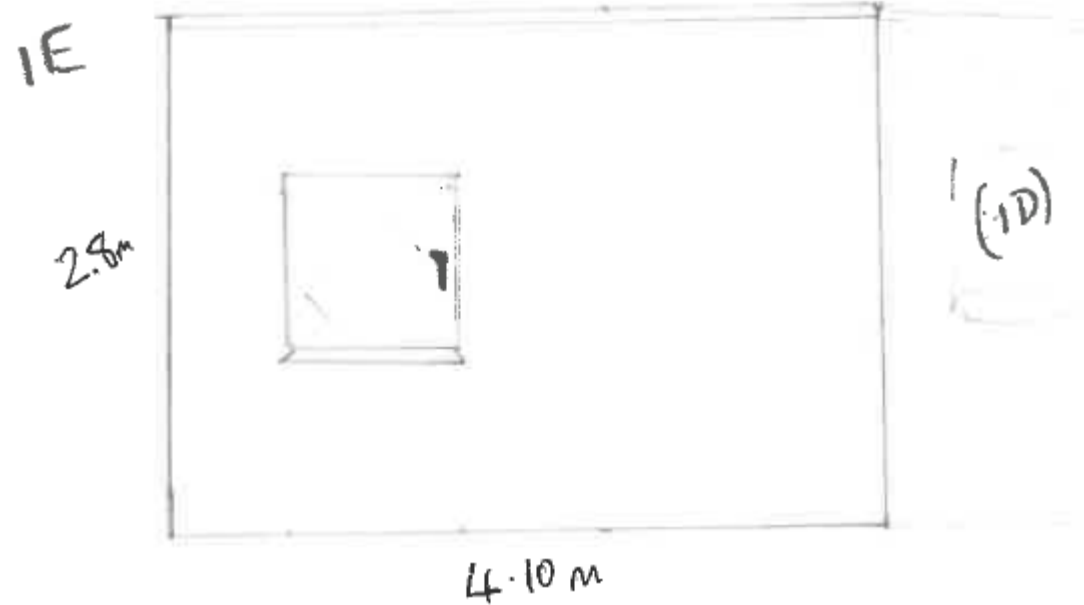
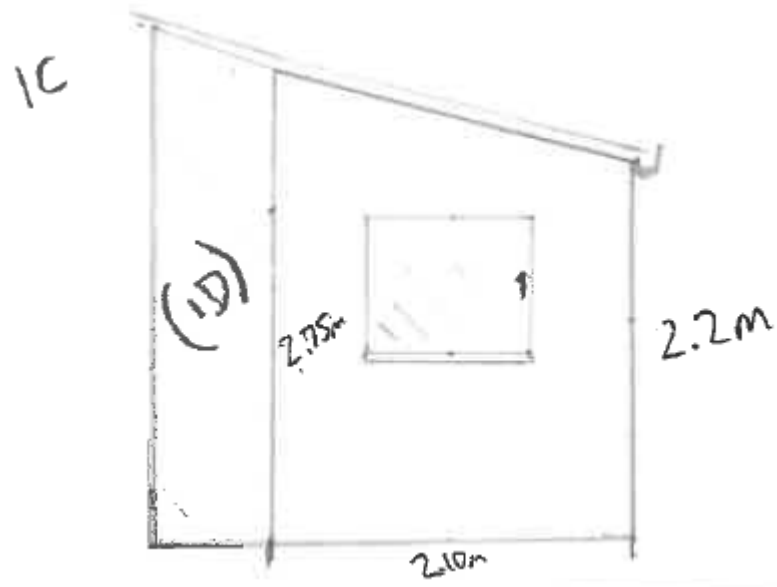

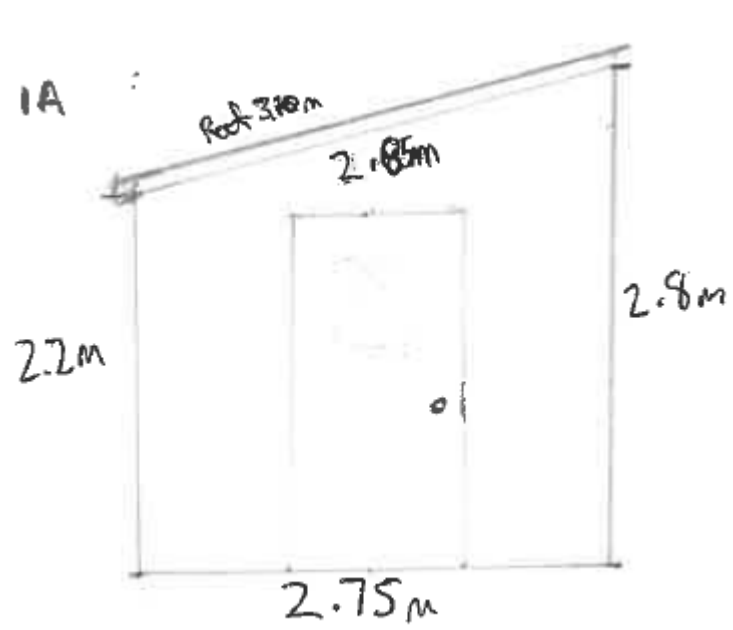
PL/07084 – Floor Plan



Scale
1:50

FLOOR PLAN

PL/07084 - Elevations



PL/07084



PL/07084



PL/07084



PL/07084



PL/07177

Adam Davies

Lle a Chynaliadwyedd - Y Gwasanaethau Cynllunio
Place and Sustainability - Planning Services

Lle a Seilwaith | Place and Infrastructure

Cyngor **Sir Gâr**
Carmarthenshire
County Council



PL/07177 – Location Plan



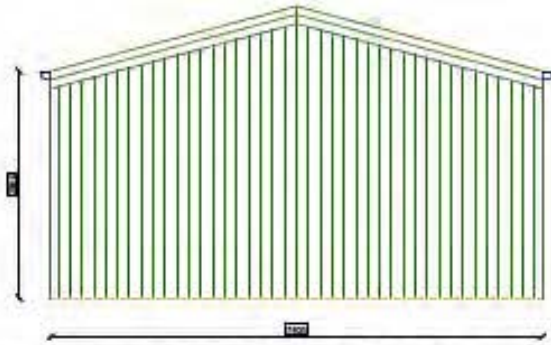
PL/07177 – Aerial Photography



PL/07177 – Site Plan



PL/07177 - Elevations

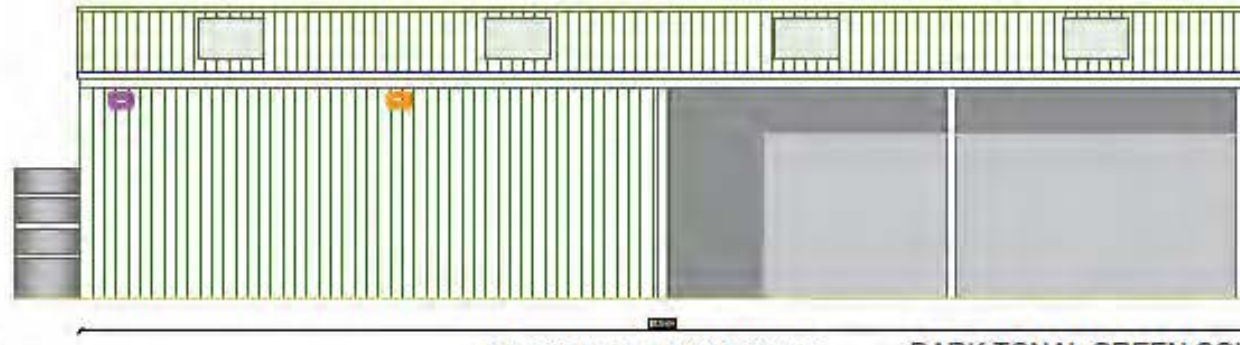


SIDE ELEVATION

ENDURAMAXX RAINWATER CAPTURE TANK OR SIMILAR AT GABLE END OR IBC WATER STORAGE TANKS WITH TAP OUTLET, PUMP AND SEALED LID (TBC @ SAB STAGE)




SIDE ELEVATION



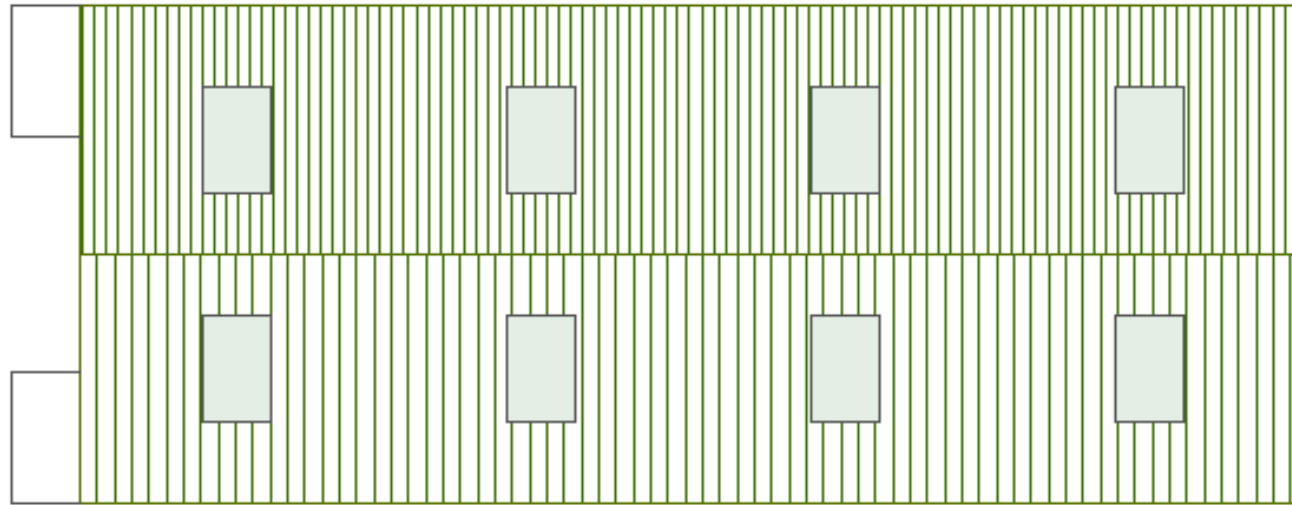
FRONT ELEVATION

DARK TONAL GREEN COLOUR TO ASSIST LANDSCAPE ASSIMILATION

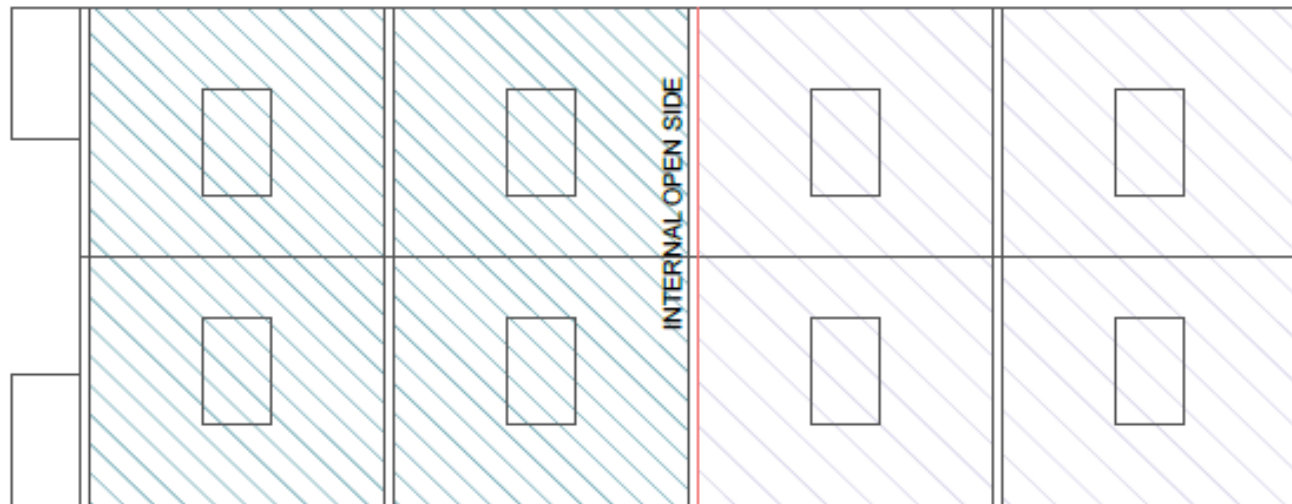


REAR ELEVATION

PL/07177 – Floor Plan



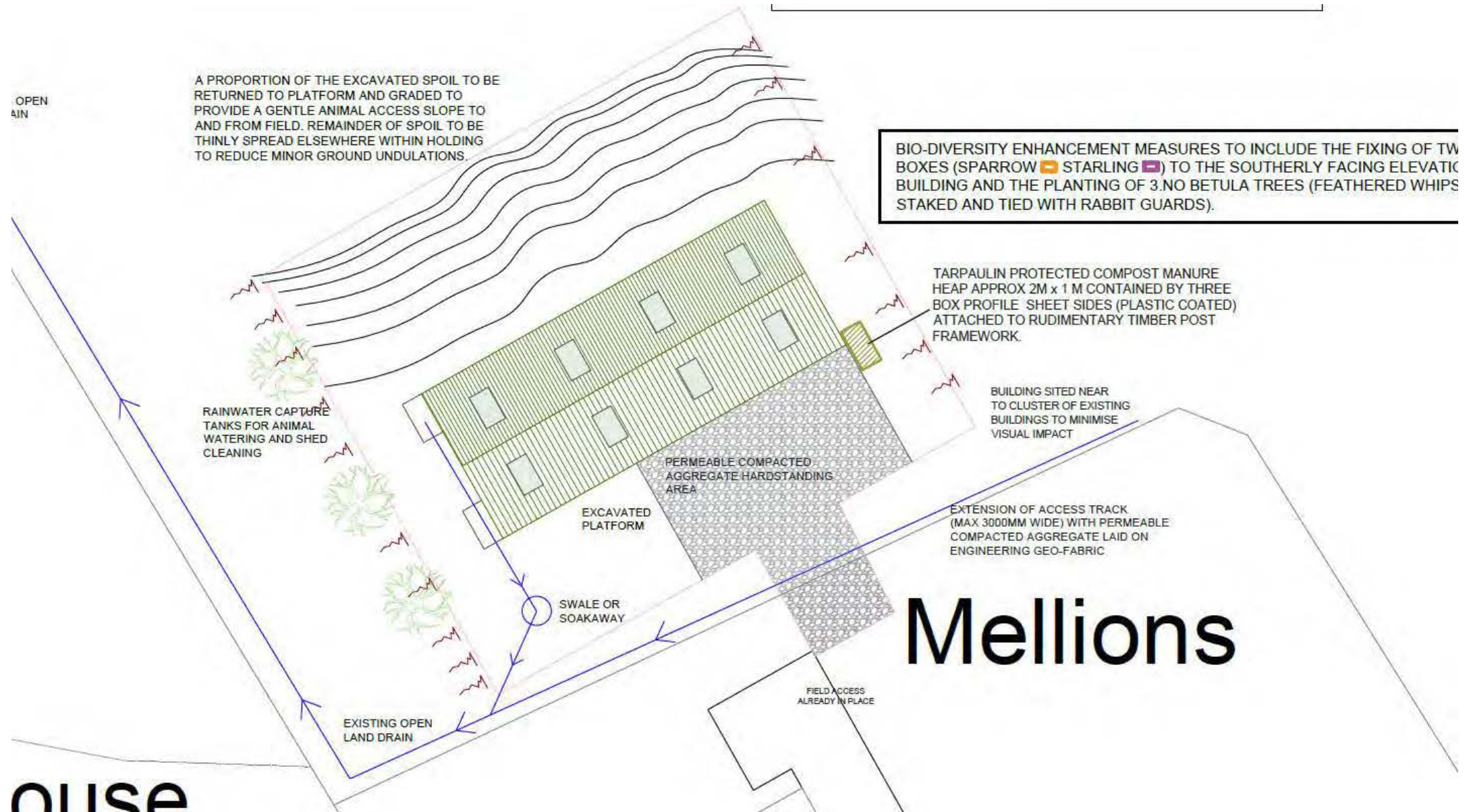
ROOF PLAN





FLOOR LAYOUT

EXTERNAL OPEN SIDE

PL/07177 – Plan showing extent of hardstanding



A PROPORTION OF THE EXCAVATED SPOIL TO BE RETURNED TO PLATFORM AND GRADED TO PROVIDE A GENTLE ANIMAL ACCESS SLOPE TO AND FROM FIELD. REMAINDER OF SPOIL TO BE THINLY SPREAD ELSEWHERE WITHIN HOLDING TO REDUCE MINOR GROUND UNDULATIONS.

BIO-DIVERSITY ENHANCEMENT MEASURES TO INCLUDE THE FIXING OF TWO BOXES (SPARROW  STARLING ) TO THE SOUTHERLY FACING ELEVATION OF BUILDING AND THE PLANTING OF 3 NO BETULA TREES (FEATHERED WHIPS STAKED AND TIED WITH RABBIT GUARDS).

TARPAULIN PROTECTED COMPOST MANURE HEAP APPROX 2M x 1 M CONTAINED BY THREE BOX PROFILE SHEET SIDES (PLASTIC COATED) ATTACHED TO RUDIMENTARY TIMBER POST FRAMEWORK.

BUILDING SITED NEAR TO CLUSTER OF EXISTING BUILDINGS TO MINIMISE VISUAL IMPACT

EXTENSION OF ACCESS TRACK (MAX 3000MM WIDE) WITH PERMEABLE COMPACTED AGGREGATE LAID ON ENGINEERING GEO-FABRIC

Mellions

PL/07177 – Access / Hedge Translocation Plan

























Diolch | Thank you

sirgar.llyw.cymru

carmarthenshire.gov.wales

Cyngor **Sir Gâr**
Carmarthenshire
County Council

