

Y Pwyllgor Cynllunio / Planning Committee

27/03/2025

**Lle a Chynaliadwyedd - Y Gwasanaethau Cynllunio
Place and Sustainability - Planning Services**

Adran Lle, Seilwaith a Datblygiad Economaidd
Place, Infrastructure & Economic Department

Cyngor **Sir Gâr**
Carmarthenshire
County Council



**Ceisiadau yr argymhellir
eu bod yn cael eu
cymeradwyo**

**Applications
recommended for
approval**

PL/08468

Adam Davies

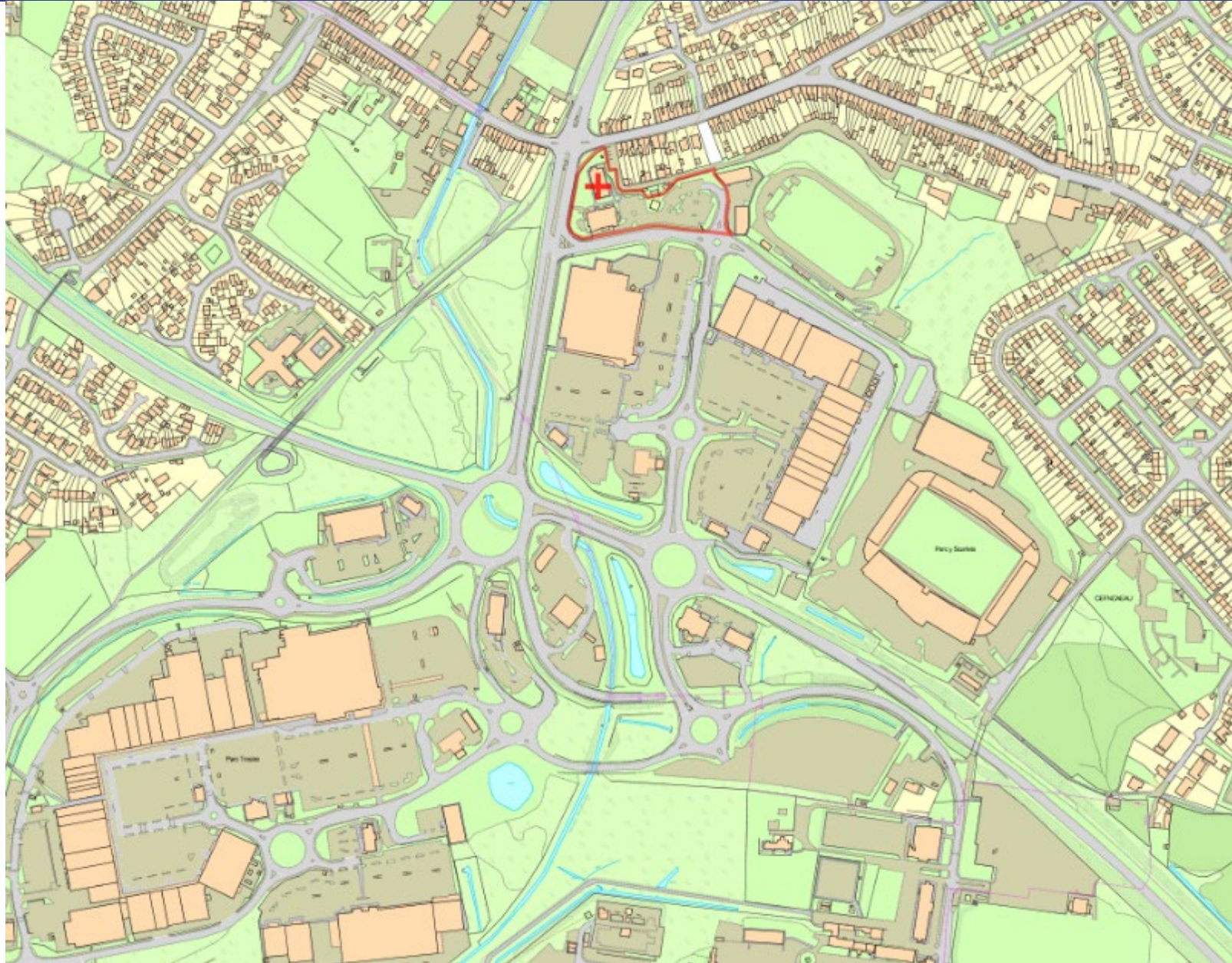
Lle a Chynaliadwyedd - Y Gwasanaethau Cynllunio
Place and Sustainability - Planning Services

Adran Lle, Seilwaith a Datblygiad Economaidd
Place, Infrastructure & Economic Department

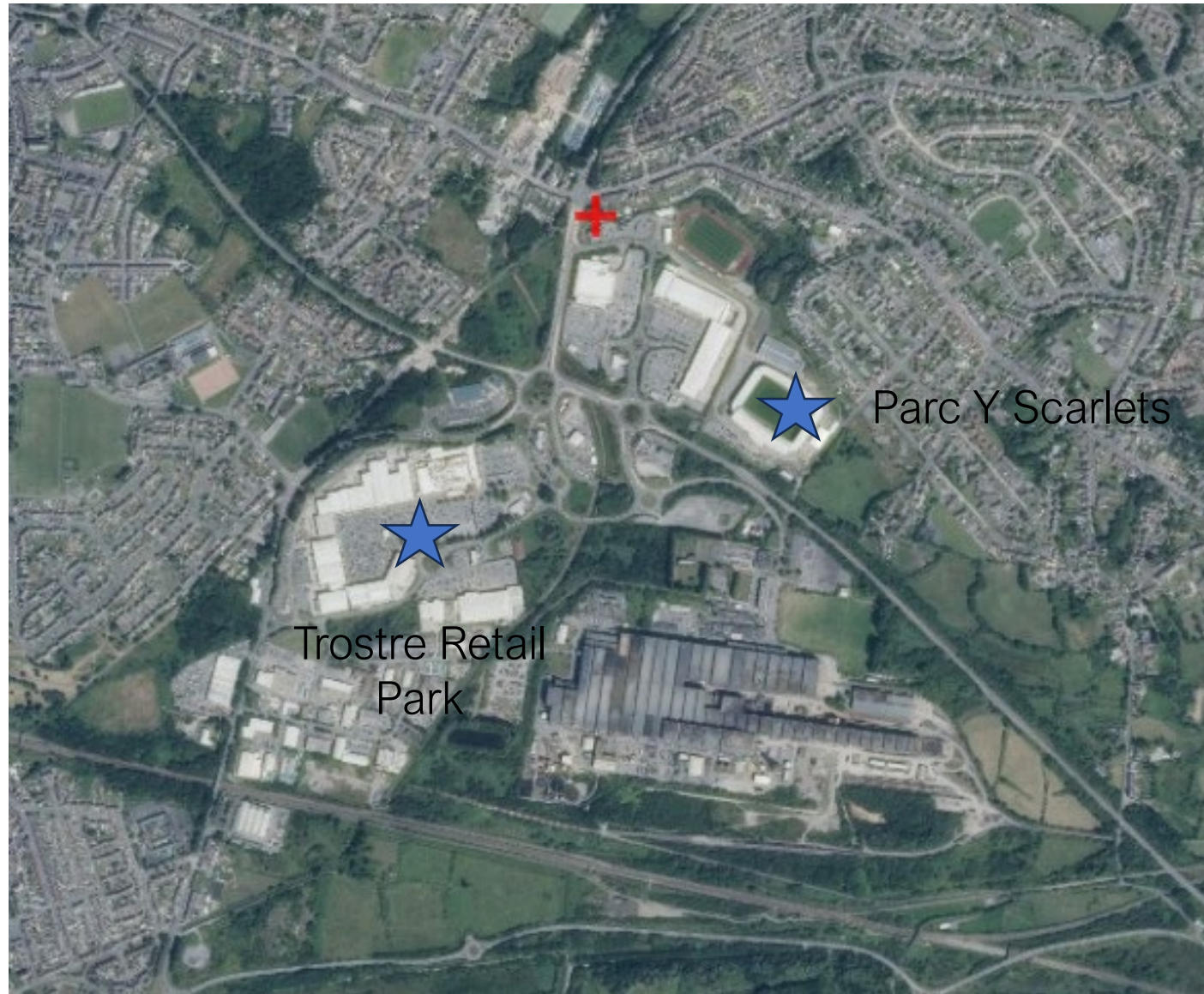
Cyngor **Sir Gâr**
Carmarthenshire
County Council



PL/08468 – Location Plan



PL/08468 – Location Plan



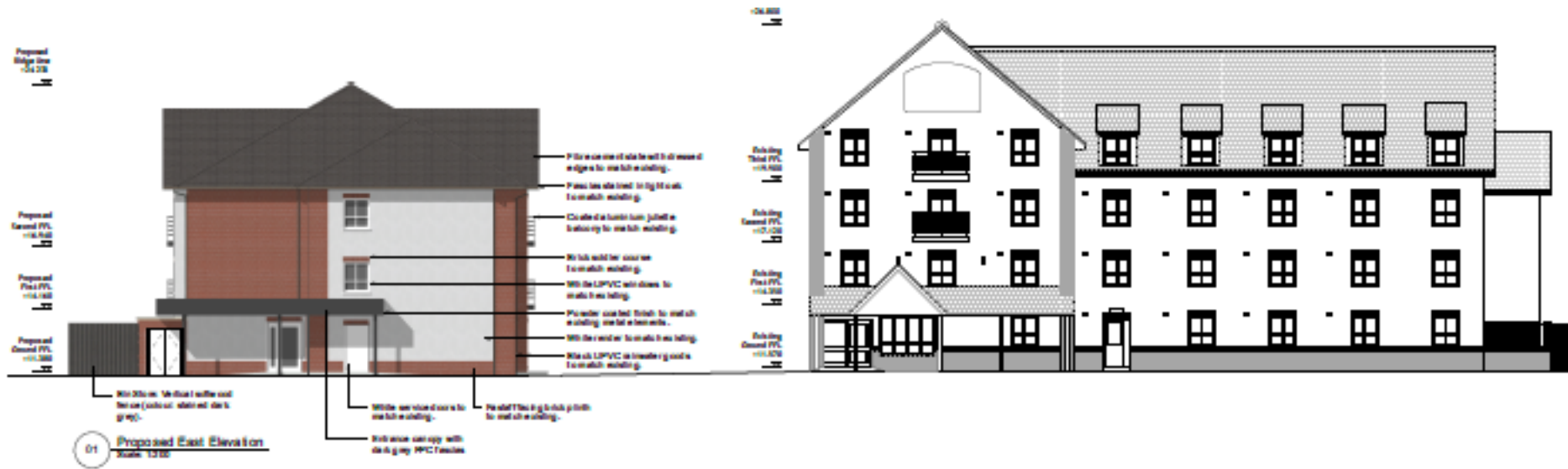
PL/08468 – Outline Indicative Masterplan 2006



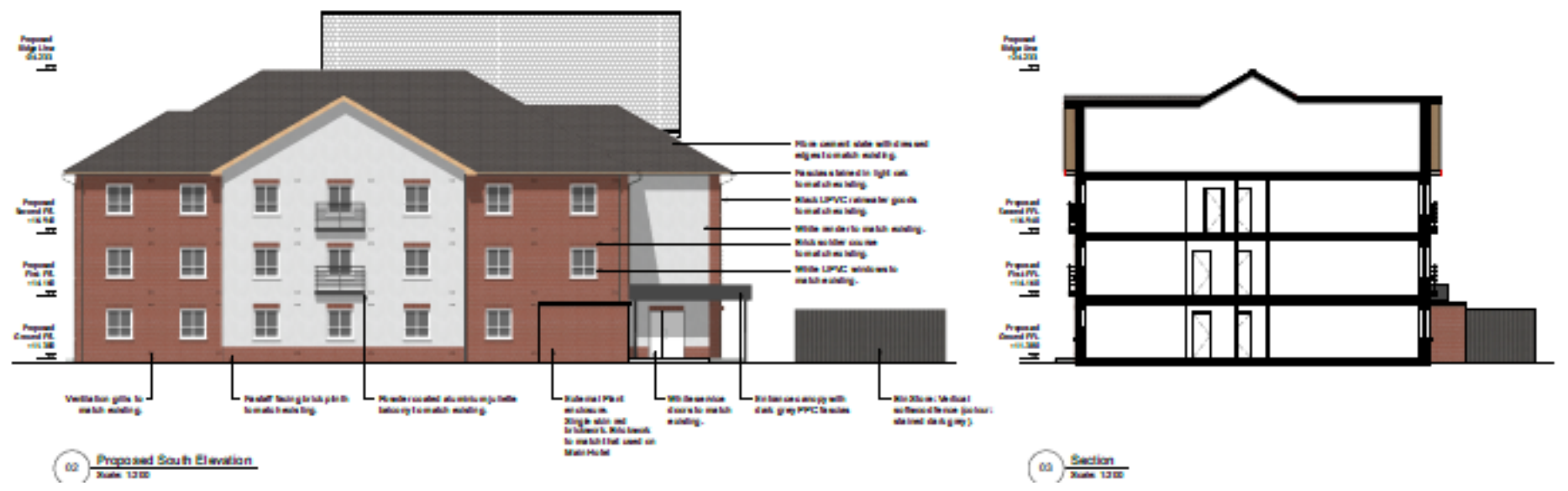
PL/08468 – Proposed Site Plan



PL/08468 – Elevations Plan



01 Proposed East Elevation
Scale: 1/2\"/>



02 Proposed South Elevation
Scale: 1/2\"/>

03 Section
Scale: 1/2\"/>

PL/08468 – Elevations Plan



01 Proposed West Elevation
Scale: 1/8"=1'-0"



PL/08468 – Site Photos



PL/08468 – Site Photos



PL/08468 – Site Photos



PL/08468 – Site Photos



PL/08468 – Site Photos



PL/08468 – Site Photos



PL/08468 – Site Photos



PL/08468 – Site Photos



PL/08468 – Site Photos



PL/08660

Adam Davies

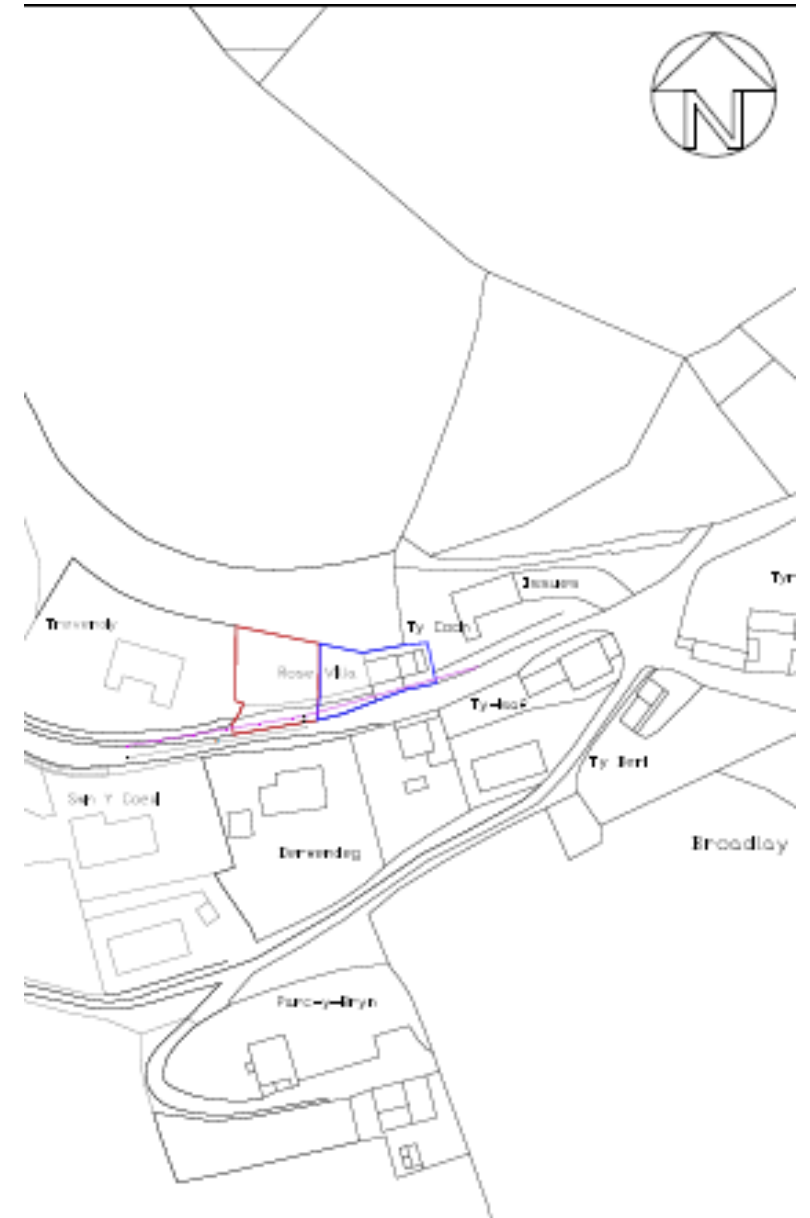
Lle a Chynaliadwyedd - Y Gwasanaethau Cynllunio
Place and Sustainability - Planning Services

Adran Lle, Seilwaith a Datblygiad Economaidd
Place, Infrastructure & Economic Department

Cyngor **Sir Gâr**
Carmarthenshire
County Council



PL/08660 – Location Plan



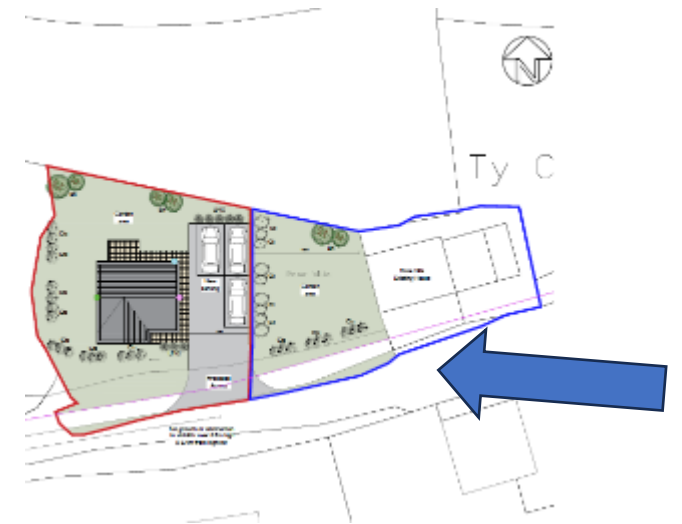
PL/08660 – Location Plan



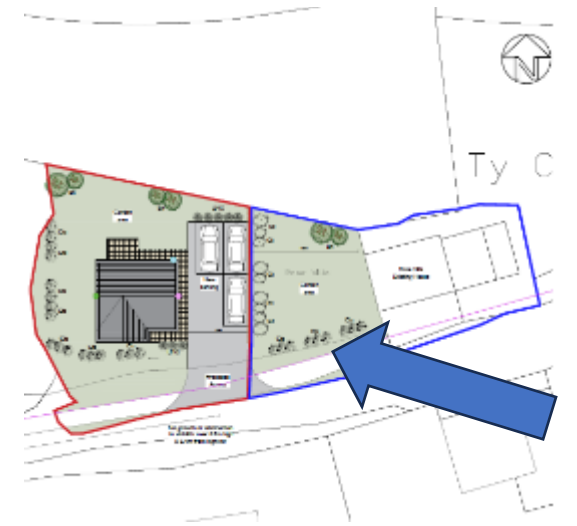
PL/08660 - Indicative Layout



PL/08660 – Site Photos



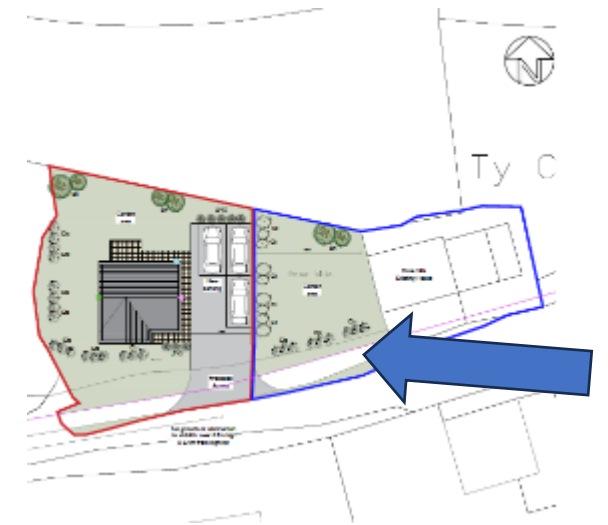
PL/08660 – Site Photos



PL/08660 – Site Photos



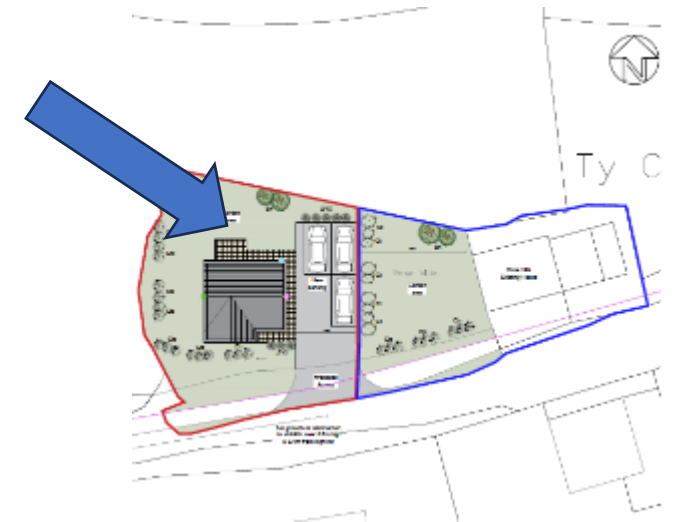
PL/08660 – Site Photos



PL/08660 – Site Photos



PL/08660 – Site Photos



Diolch | Thank you

sirgar.llyw.cymru

carmarthenshire.gov.wales

Cyngor **Sir Gâr**
Carmarthenshire
County Council

